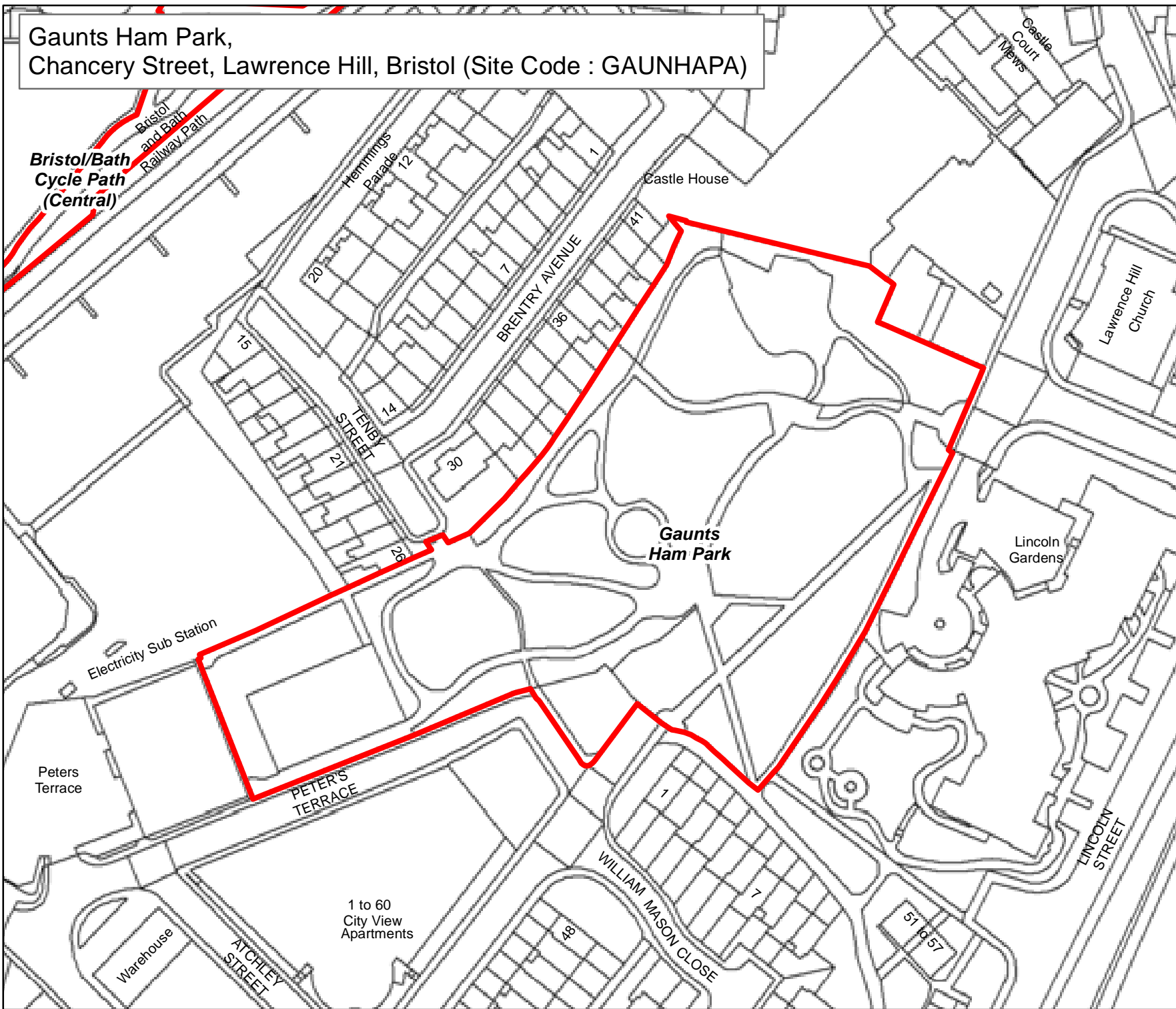


Gaunts Ham Park,  
Chancery Street, Lawrence Hill, Bristol (Site Code : GAUNHAPA)



**Bristol City Council**  
**Bristol Parks**  
**Neighbourhoods**


**Byelaw Schedule Maps**

**Legend**

 Byelaw Schedule - Site

The provision of information by Bristol City Council does not imply a right to reproduce or commercially exploit such information without the Council's express prior written permission. Reproduction or commercial exploitation of information provided by the Council without its express permission may be an infringement of copyright.

The council is unable to grant permission to reproduce or re-use any material that is the property of third parties. Permission to reproduce or re-use such material must be obtained from the copyright holders.

 © Crown Copyright and database right 2017. Ordnance Survey 100023406.

**PARKS & GREEN SPACE SERVICE**

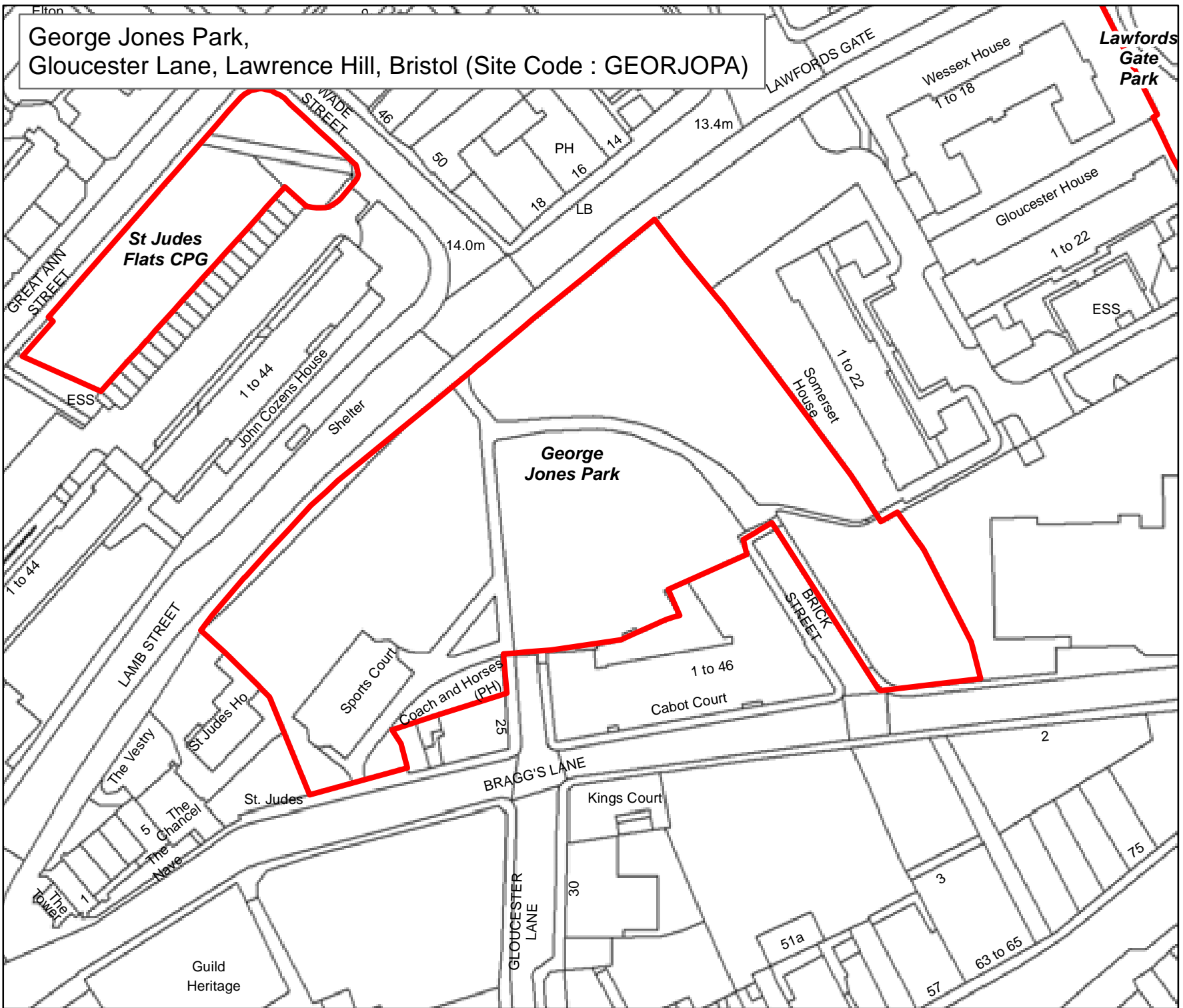
Scale : @A4 1:1,090  
Date: 27/02/2017



NEIGHBOURHOODS  
DIRECTORATE

Bristol Parks Service PO Box 3176  
Bristol City Council PO Box 3176  
Bristol BS3 9FS  
St AnnesHouse Phone: 0117 922 3719  
bristolparks@bristol.gov.uk  
www.bristol.gov.uk/parks

George Jones Park,  
Gloucester Lane, Lawrence Hill, Bristol (Site Code : GEORJOPA)



**Bristol City Council  
Bristol Parks  
Neighbourhoods**

**Byelaw Schedule Maps**

**Legend**

 Byelaw Schedule - Site

The provision of information by Bristol City Council does not imply a right to reproduce or commercially exploit such information without the Council's express prior written permission. Reproduction or commercial exploitation of information provided by the Council without its express permission may be an infringement of copyright.

The council is unable to grant permission to reproduce or re-use any material that is the property of third parties. Permission to reproduce or re-use such material must be obtained from the copyright holders.



© Crown Copyright and  
database right 2017.  
Ordnance Survey 100023406.

**PARKS & GREEN SPACE SERVICE**

Scale : @A4 1:940  
Date: 27/02/2017



**NEIGHBOURHOODS  
DIRECTORATE**

Bristol Parks Service PO Box 3176 Bristol BS3 9FS  
St AnnesHouse Phone: 0117 922 3719  
Bristol City Council bristolparks@bristol.gov.uk  
www.bristol.gov.uk/parks

Gill Avenue Hut,  
Goffenton Drive, Frome Vale, Bristol (Site Code : GILLAVHU)

Oldbury  
Court  
Estate

Track  
Gill  
Avenue  
Hut  
Posts

Gill  
Avenue


Gill  
Avenue  
Mast

Oldbury  
Court  
(PH)  
Inn

**Bristol City Council**  
**Bristol Parks**  
**Neighbourhoods**

**Byelaw Schedule Maps**

**Legend**

 Byelaw Schedule - Site

The provision of information by Bristol City Council does not imply a right to reproduce or commercially exploit such information without the Council's express prior written permission. Reproduction or commercial exploitation of information provided by the Council without its express permission may be an infringement of copyright.

The council is unable to grant permission to reproduce or re-use any material that is the property of third parties. Permission to reproduce or re-use such material must be obtained from the copyright holders.



© Crown Copyright and  
database right 2017.  
Ordnance Survey 100023406.

**PARKS & GREEN SPACE SERVICE**

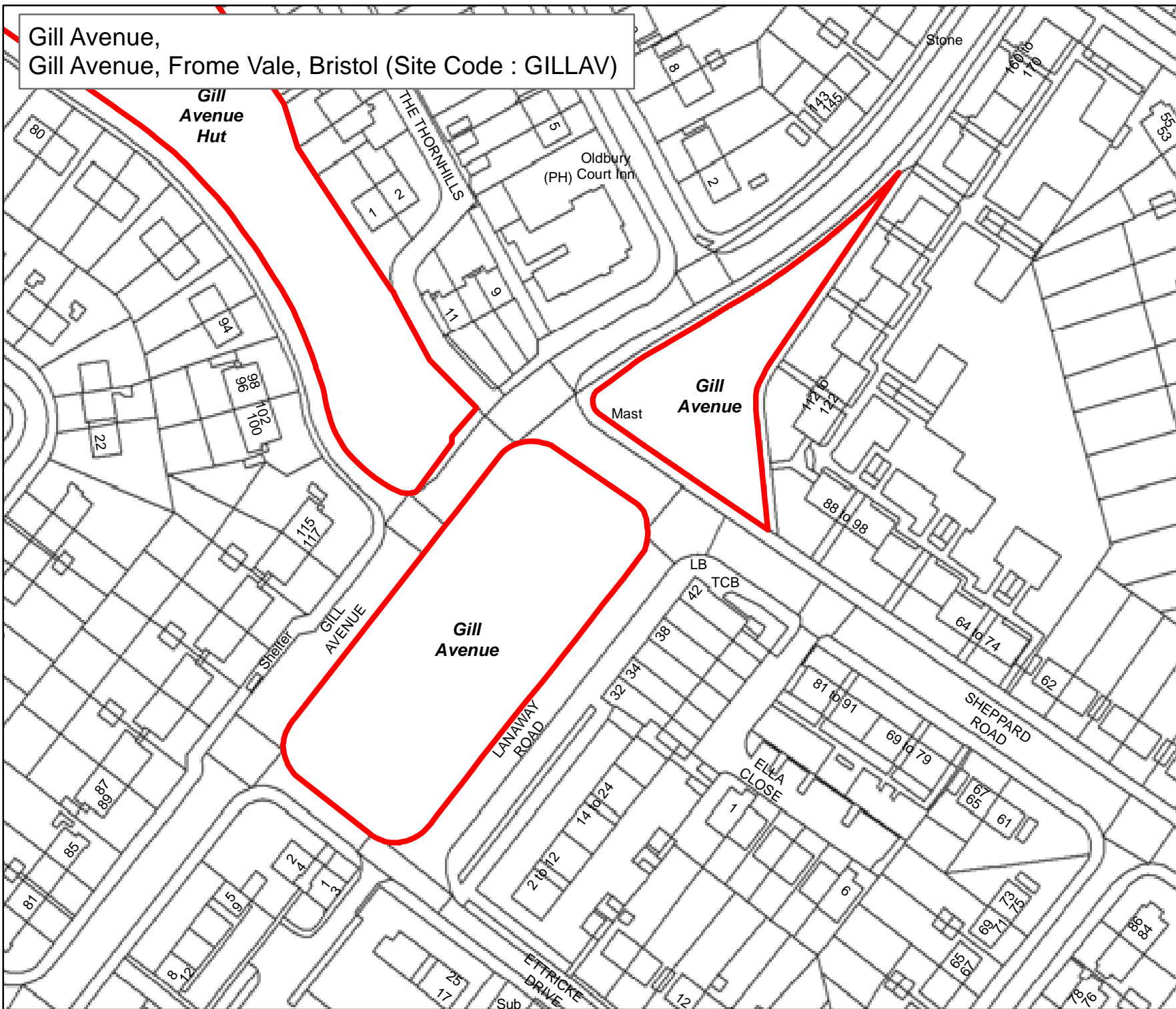
Scale : @A4 1:1,420  
Date: 27/02/2017



NEIGHBOURHOODS  
DIRECTORATE

Bristol Parks Service PO Box 3176  
Bristol City Council Bristol BS3 9FS  
St AnnesHouse Phone: 0117 922 3719  
bristolparks@bristol.gov.uk  
www.bristol.gov.uk/parks


Gill Avenue,  
Gill Avenue, Frome Vale, Bristol (Site Code : GILLAV)



**Bristol City Council**  
**Bristol Parks**  
**Neighbourhoods**


**Byelaw Schedule Maps**

**Legend**

 Byelaw Schedule - Site

The provision of information by Bristol City Council does not imply a right to reproduce or commercially exploit such information without the Council's express prior written permission. Reproduction or commercial exploitation of information provided by the Council without its express permission may be an infringement of copyright.

The council is unable to grant permission to reproduce or re-use any material that is the property of third parties. Permission to reproduce or re-use such material must be obtained from the copyright holders.

 © Crown Copyright and database right 2017.  
Ordnance Survey 100023406.

**PARKS & GREEN SPACE SERVICE**

Scale : @A4 1:1,190  
Date: 27/02/2017



NEIGHBOURHOODS  
DIRECTORATE

Bristol Parks Service PO Box 3176 Bristol City Council Bristol BS3 9FS  
St AnnesHouse Phone: 0117 922 3719 bristolparks@bristol.gov.uk www.bristol.gov.uk/parks

Gillebank Close,  
Gillebank Close, Stockwood, Bristol (Site Code : GILLCL)

GILLEBANK CLOSE

*Gillebank  
Close*

**Bristol City Council**  
**Bristol Parks**  
**Neighbourhoods**

**Byelaw Schedule Maps**

**Legend**

 Byelaw Schedule - Site

The provision of information by Bristol City Council does not imply a right to reproduce or commercially exploit such information without the Council's express prior written permission. Reproduction or commercial exploitation of information provided by the Council without its express permission may be an infringement of copyright.

The council is unable to grant permission to reproduce or re-use any material that is the property of third parties. Permission to reproduce or re-use such material must be obtained from the copyright holders.



© Crown Copyright and  
database right 2017.  
Ordnance Survey 100023406.

**PARKS & GREEN SPACE SERVICE**

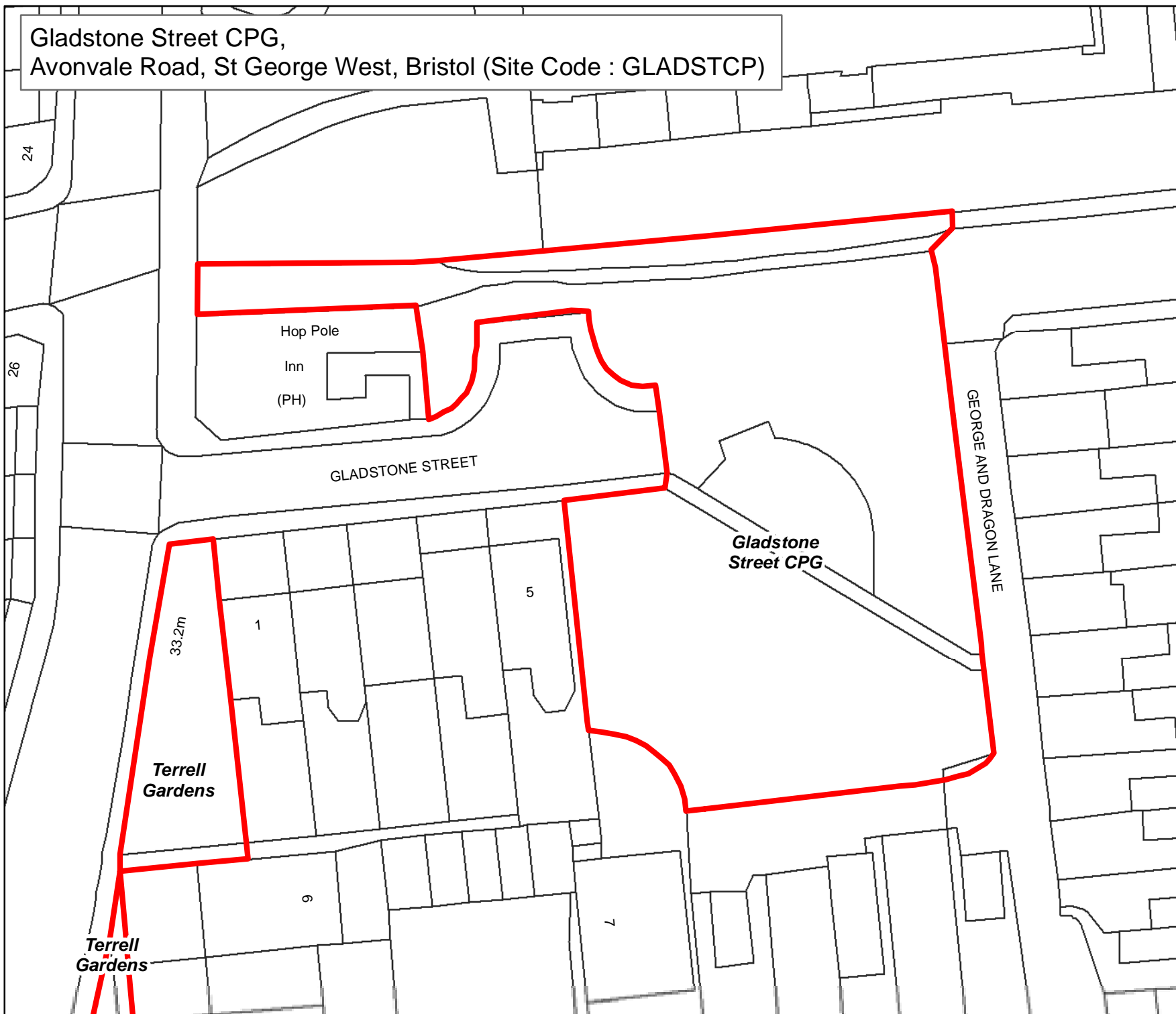
Scale : @A4 1:240  
Date: 27/02/2017



NEIGHBOURHOODS  
DIRECTORATE

Bristol Parks Service St AnnesHouse  
PO Box 3176 Phone: 0117 922 3719  
Bristol City Council bristolparks@bristol.gov.uk  
Bristol BS3 9FS www.bristol.gov.uk/parks


Gladstone Street CPG,  
Avonvale Road, St George West, Bristol (Site Code : GLADSTCP)



**Bristol City Council**  
**Bristol Parks**  
**Neighbourhoods**

**Byelaw Schedule Maps**

**Legend**

 Byelaw Schedule - Site

The provision of information by Bristol City Council does not imply a right to reproduce or commercially exploit such information without the Council's express prior written permission. Reproduction or commercial exploitation of information provided by the Council without its express permission may be an infringement of copyright.

The council is unable to grant permission to reproduce or re-use any material that is the property of third parties. Permission to reproduce or re-use such material must be obtained from the copyright holders.



© Crown Copyright and  
database right 2017.  
Ordnance Survey 100023406.

**PARKS & GREEN SPACE SERVICE**

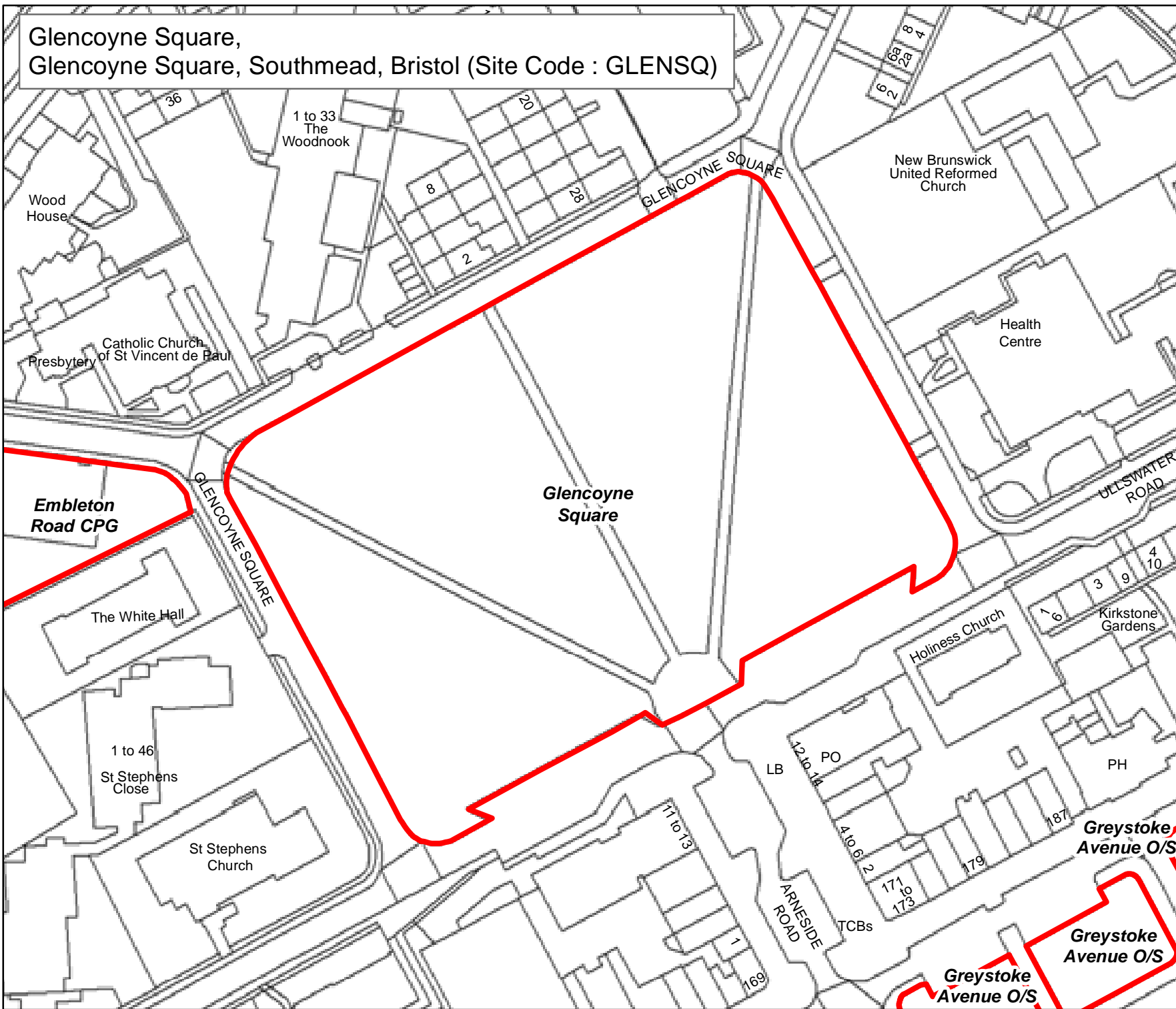
Scale : @A4 1:400  
Date: 27/02/2017



NEIGHBOURHOODS  
DIRECTORATE

Bristol Parks Service St AnnesHouse  
PO Box 3176 Phone: 0117 922 3719  
Bristol City Council bristolparks@bristol.gov.uk  
Bristol BS3 9FS www.bristol.gov.uk/parks

Glencoyne Square,  
Glencoyne Square, Southmead, Bristol (Site Code : GLENSQ)



**Bristol City Council**  
**Bristol Parks**  
**Neighbourhoods**


**Byelaw Schedule Maps**

**Legend**

 Byelaw Schedule - Site

The provision of information by Bristol City Council does not imply a right to reproduce or commercially exploit such information without the Council's express prior written permission. Reproduction or commercial exploitation of information provided by the Council without its express permission may be an infringement of copyright.

The council is unable to grant permission to reproduce or re-use any material that is the property of third parties. Permission to reproduce or re-use such material must be obtained from the copyright holders.

 © Crown Copyright and database right 2017. Ordnance Survey 100023406.

**PARKS & GREEN SPACE SERVICE**

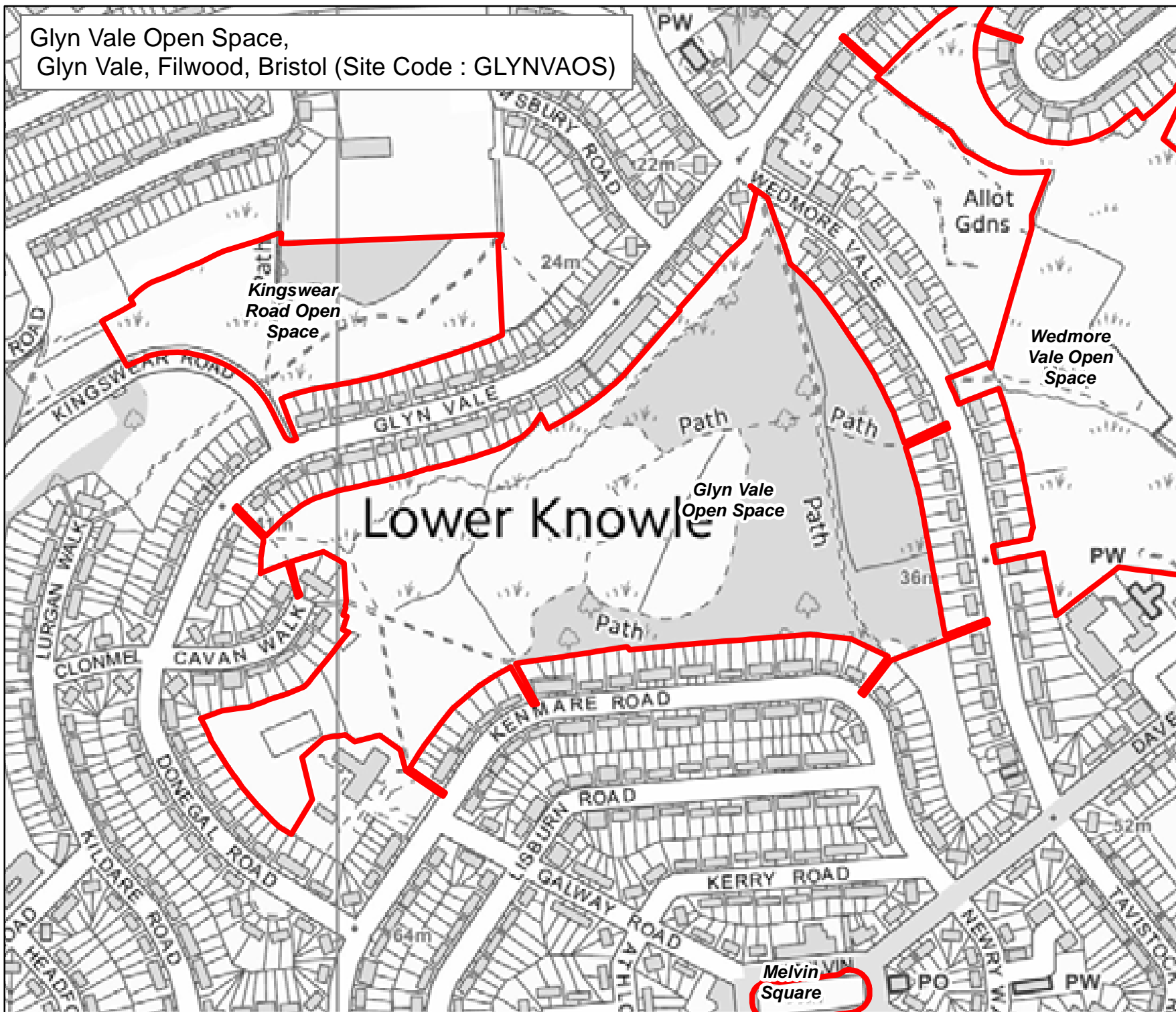
Scale : @A4 1:1,160  
Date: 27/02/2017



NEIGHBOURHOODS  
DIRECTORATE

Bristol Parks Service PO Box 3176 Bristol City Council Bristol BS3 9FS  
St AnnesHouse Phone: 0117 922 3719 bristolparks@bristol.gov.uk www.bristol.gov.uk/parks

Glyn Vale Open Space,  
Glyn Vale, Filwood, Bristol (Site Code : GLYNVAOS)



**Bristol City Council**  
**Bristol Parks**  
**Neighbourhoods**


**Byelaw Schedule Maps**

**Legend**

 Byelaw Schedule - Site

The provision of information by Bristol City Council does not imply a right to reproduce or commercially exploit such information without the Council's express prior written permission. Reproduction or commercial exploitation of information provided by the Council without its express permission may be an infringement of copyright.

The council is unable to grant permission to reproduce or re-use any material that is the property of third parties. Permission to reproduce or re-use such material must be obtained from the copyright holders.

 © Crown Copyright and database right 2017. Ordnance Survey 100023406.

**PARKS & GREEN SPACE SERVICE**

Scale : @A4 1:3,500  
Date: 27/02/2017

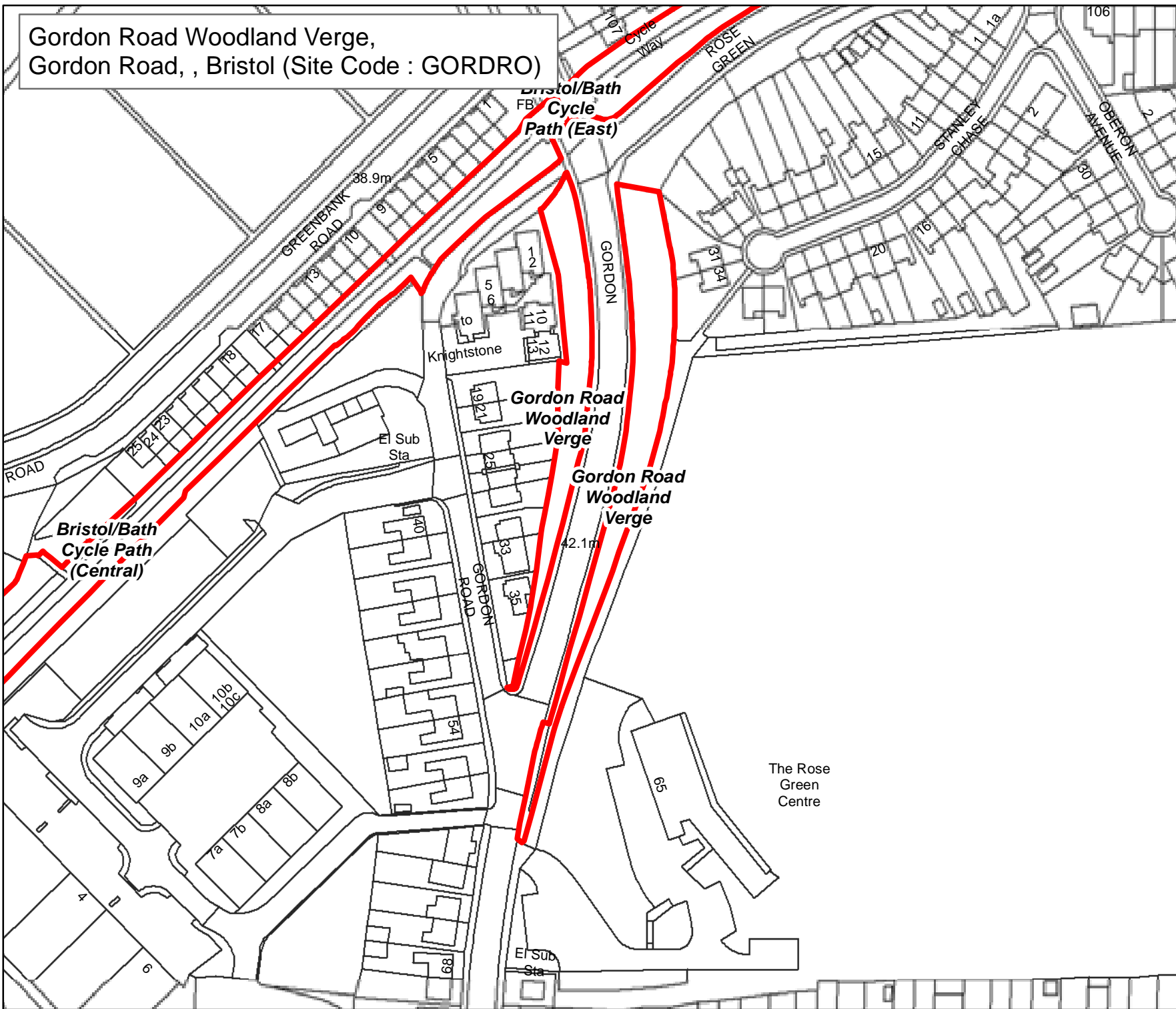


NEIGHBOURHOODS  
DIRECTORATE

Bristol Parks Service PO Box 3176 Bristol BS3 9FS  
St AnnesHouse Phone: 0117 922 3719  
Bristol City Council bristolparks@bristol.gov.uk  
www.bristol.gov.uk/parks




Gordon Road Woodland Verge,  
Gordon Road, , Bristol (Site Code : GORDRO)



**Bristol City Council**  
**Bristol Parks**  
**Neighbourhoods**


**Byelaw Schedule Maps**

**Legend**

 Byelaw Schedule - Site

The provision of information by Bristol City Council does not imply a right to reproduce or commercially exploit such information without the Council's express prior written permission. Reproduction or commercial exploitation of information provided by the Council without its express permission may be an infringement of copyright.

The council is unable to grant permission to reproduce or re-use any material that is the property of third parties. Permission to reproduce or re-use such material must be obtained from the copyright holders.

 © Crown Copyright and database right 2017. Ordnance Survey 100023406.

**PARKS & GREEN SPACE SERVICE**

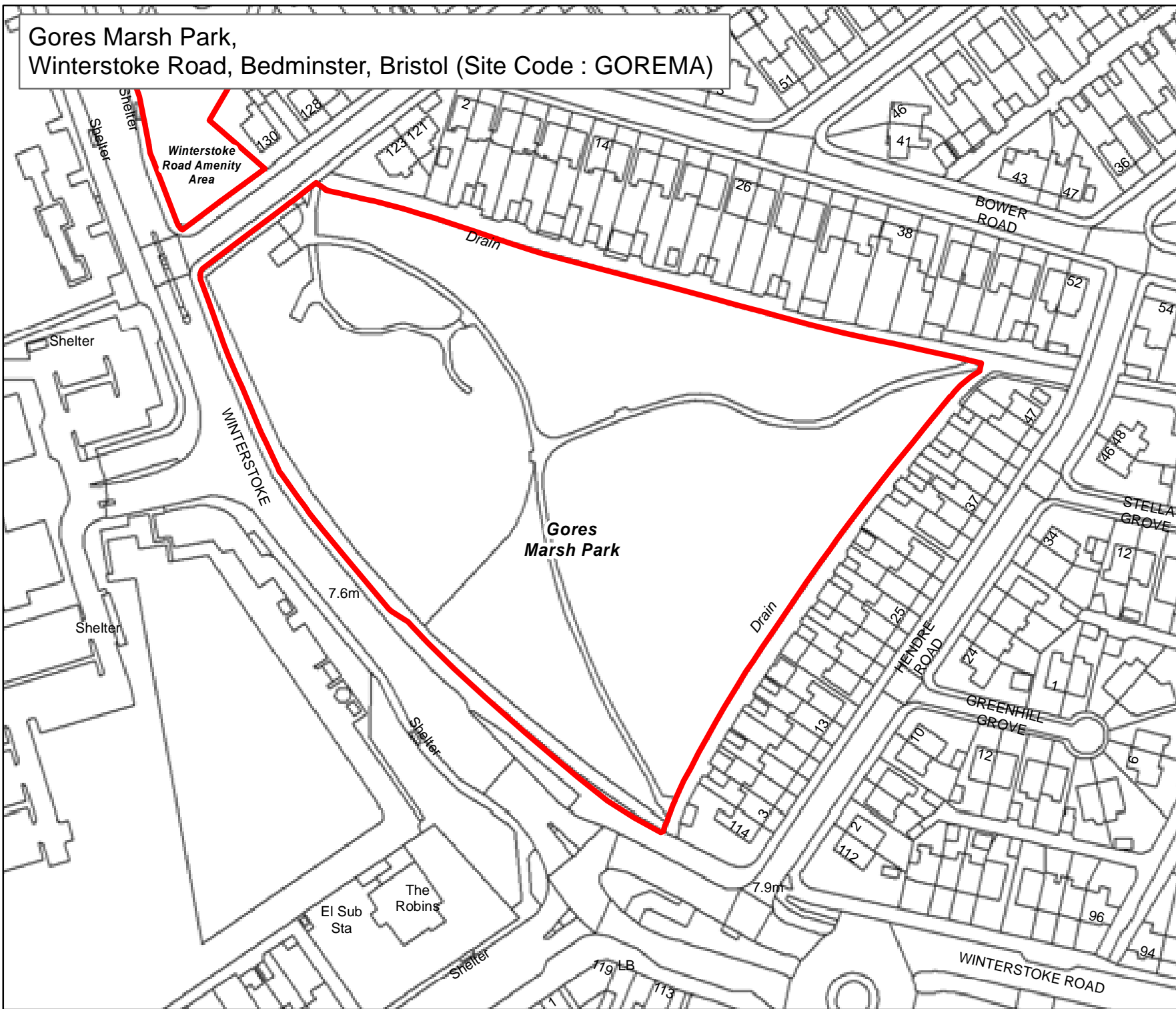
Scale : @A4 1:1,500  
Date: 27/02/2017



NEIGHBOURHOODS  
DIRECTORATE

Bristol Parks Service PO Box 3176 Bristol BS3 9FS  
St AnnesHouse Phone: 0117 922 3719  
bristolparks@bristol.gov.uk  
www.bristol.gov.uk/parks

Gores Marsh Park,  
Winterstoke Road, Bedminster, Bristol (Site Code : GOREMA)



**Bristol City Council**  
**Bristol Parks**  
**Neighbourhoods**


**Byelaw Schedule Maps**

**Legend**

 Byelaw Schedule - Site

The provision of information by Bristol City Council does not imply a right to reproduce or commercially exploit such information without the Council's express prior written permission. Reproduction or commercial exploitation of information provided by the Council without its express permission may be an infringement of copyright.

The council is unable to grant permission to reproduce or re-use any material that is the property of third parties. Permission to reproduce or re-use such material must be obtained from the copyright holders.

 © Crown Copyright and database right 2017. Ordnance Survey 100023406.

**PARKS & GREEN SPACE SERVICE**

Scale : @A4 1:1,470  
Date: 27/02/2017



NEIGHBOURHOODS  
DIRECTORATE

Bristol Parks Service PO Box 3176 Bristol BS3 9FS  
St AnnesHouse Phone: 0117 922 3719  
bristolparks@bristol.gov.uk  
www.bristol.gov.uk/parks

Great Hayles Road Amenity Area,  
Great Hayles Road, Hengrove, Bristol (Site Code : GREAHARO)



**Bristol City Council**  
**Bristol Parks**  
**Neighbourhoods**

**Byelaw Schedule Maps**

**Legend**

 Byelaw Schedule - Site

The provision of information by Bristol City Council does not imply a right to reproduce or commercially exploit such information without the Council's express prior written permission. Reproduction or commercial exploitation of information provided by the Council without its express permission may be an infringement of copyright.

The council is unable to grant permission to reproduce or re-use any material that is the property of third parties. Permission to reproduce or re-use such material must be obtained from the copyright holders.



© Crown Copyright and  
database right 2017.  
Ordnance Survey 100023406.

**PARKS & GREEN SPACE SERVICE**

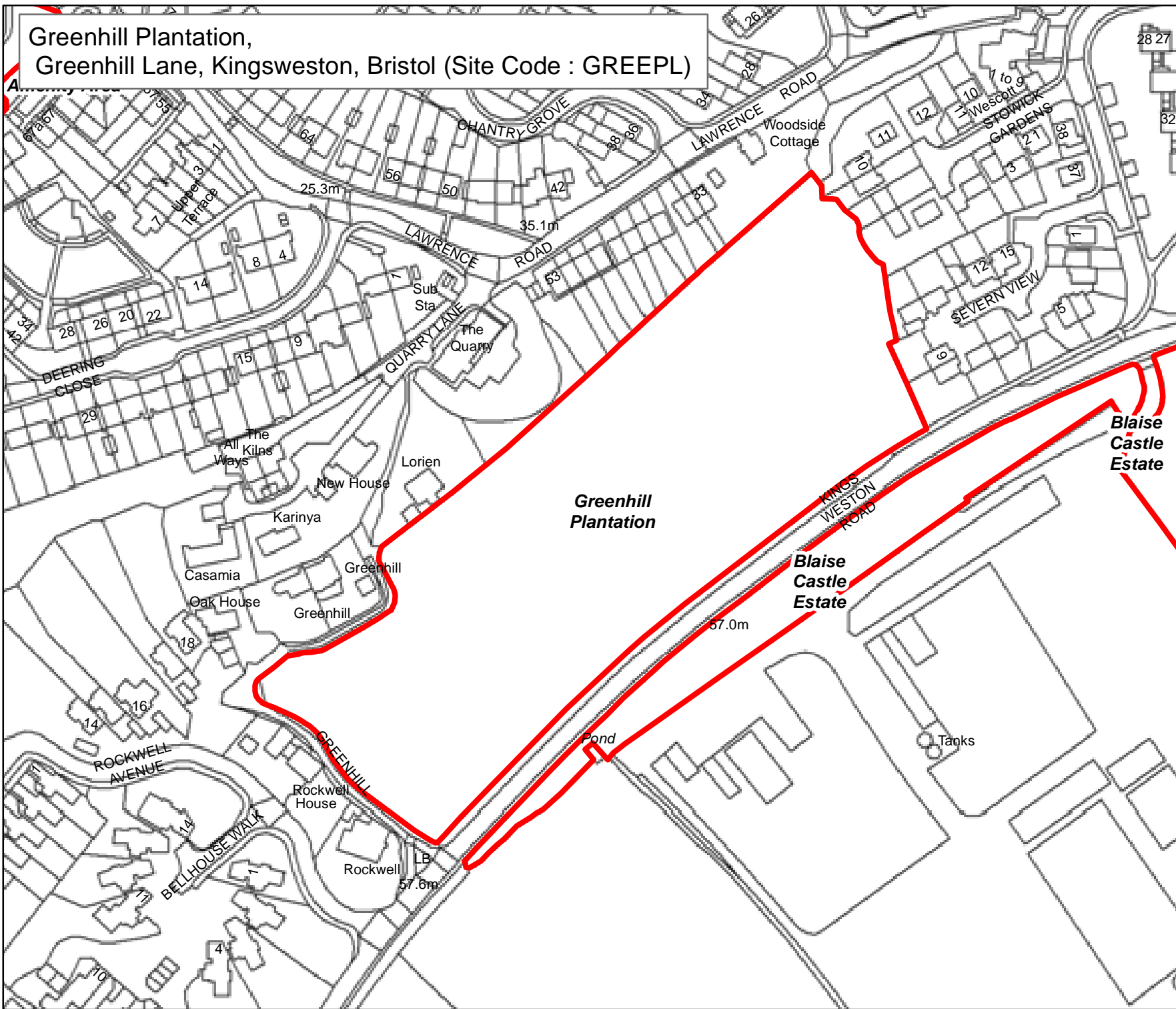
Scale : @A4 1:750  
Date: 27/02/2017



NEIGHBOURHOODS  
DIRECTORATE

Bristol Parks Service St AnnesHouse  
PO Box 3176 Phone: 0117 922 3719  
Bristol City Council bristolparks@bristol.gov.uk  
Bristol BS3 9FS www.bristol.gov.uk/parks


**Greenhill Plantation,  
Greenhill Lane, Kingsweston, Bristol (Site Code : GREEPL)**



**Bristol City Council  
Bristol Parks  
Neighbourhoods**


**Byelaw Schedule Maps**

**Legend**

 Byelaw Schedule - Site

The provision of information by Bristol City Council does not imply a right to reproduce or commercially exploit such information without the Council's express prior written permission. Reproduction or commercial exploitation of information provided by the Council without its express permission may be an infringement of copyright.

The council is unable to grant permission to reproduce or re-use any material that is the property of third parties. Permission to reproduce or re-use such material must be obtained from the copyright holders.

 © Crown Copyright and database right 2017. Ordnance Survey 100023406.

**PARKS & GREEN SPACE SERVICE**

Scale : @A4 1:1,700  
Date: 27/02/2017



**NEIGHBOURHOODS  
DIRECTORATE**

Bristol Parks Service PO Box 3176 Bristol BS3 9FS  
St AnnesHouse Phone: 0117 922 3719  
bristolparks@bristol.gov.uk  
www.bristol.gov.uk/parks

Greville Smyth Park,  
Ashton Road, Southville, Bristol (Site Code : GREVSMPA)



**Bristol City Council**  
**Bristol Parks**  
**Neighbourhoods**


**Byelaw Schedule Maps**

**Legend**

 Byelaw Schedule - Site

The provision of information by Bristol City Council does not imply a right to reproduce or commercially exploit such information without the Council's express prior written permission. Reproduction or commercial exploitation of information provided by the Council without its express permission may be an infringement of copyright.

The council is unable to grant permission to reproduce or re-use any material that is the property of third parties. Permission to reproduce or re-use such material must be obtained from the copyright holders.

 © Crown Copyright and database right 2017.  
Ordnance Survey 100023406.

**PARKS & GREEN SPACE SERVICE**

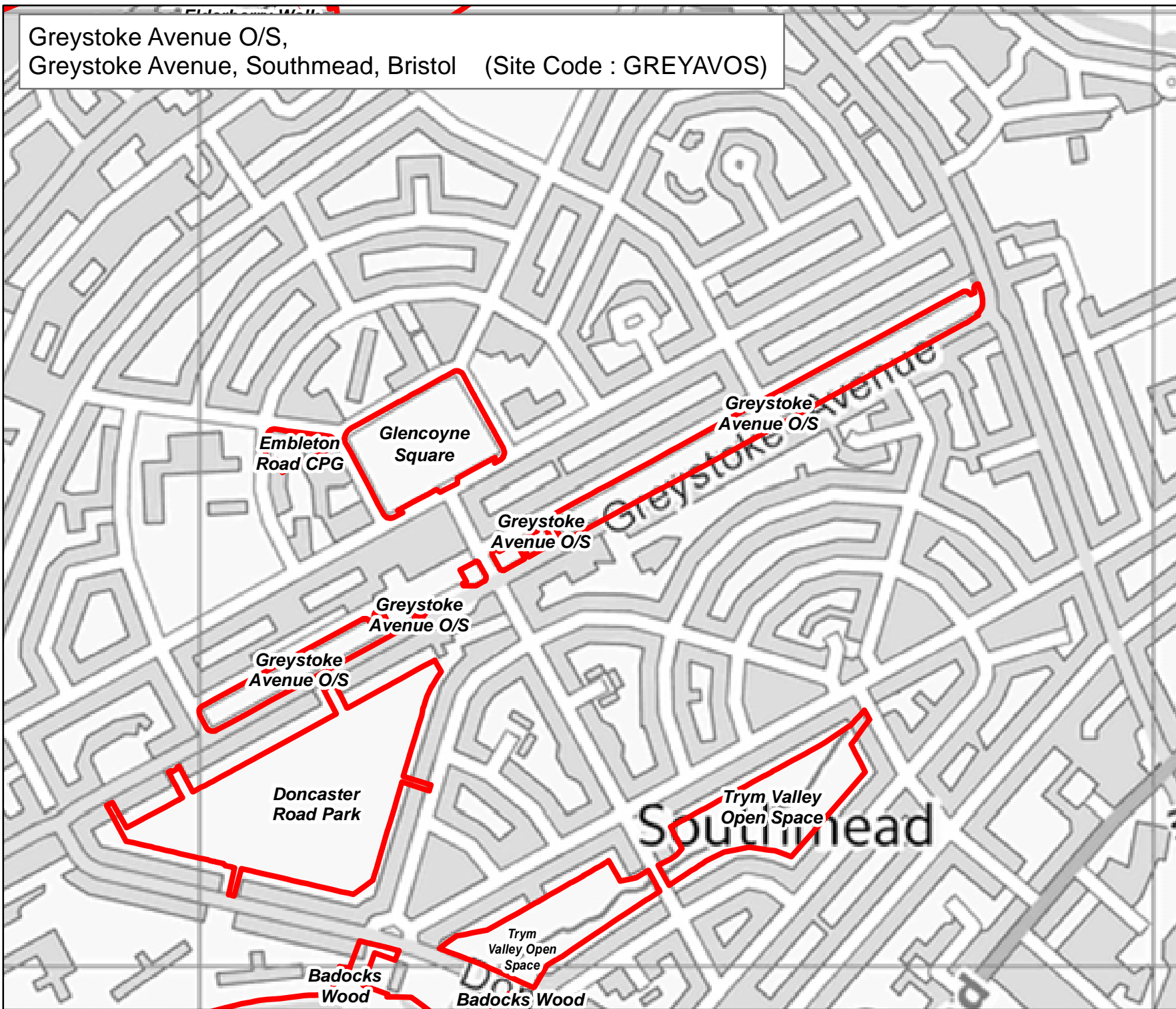
Scale : @A4 1:3,050  
Date: 27/02/2017



NEIGHBOURHOODS  
DIRECTORATE

Bristol Parks Service PO Box 3176  
Bristol City Council PO Box 3176  
Bristol BS3 9FS  
St AnnesHouse Phone: 0117 922 3719  
bristolparks@bristol.gov.uk  
www.bristol.gov.uk/parks


Greystoke Avenue O/S,  
Greystoke Avenue, Southmead, Bristol (Site Code : GREYAVOS)



**Bristol City Council**  
**Bristol Parks**  
**Neighbourhoods**

**Byelaw Schedule Maps**

**Legend**

 Byelaw Schedule - Site

The provision of information by Bristol City Council does not imply a right to reproduce or commercially exploit such information without the Council's express prior written permission. Reproduction or commercial exploitation of information provided by the Council without its express permission may be an infringement of copyright.

The council is unable to grant permission to reproduce or re-use any material that is the property of third parties. Permission to reproduce or re-use such material must be obtained from the copyright holders.



© Crown Copyright and  
database right 2017.  
Ordnance Survey 100023406.

**PARKS & GREEN SPACE SERVICE**

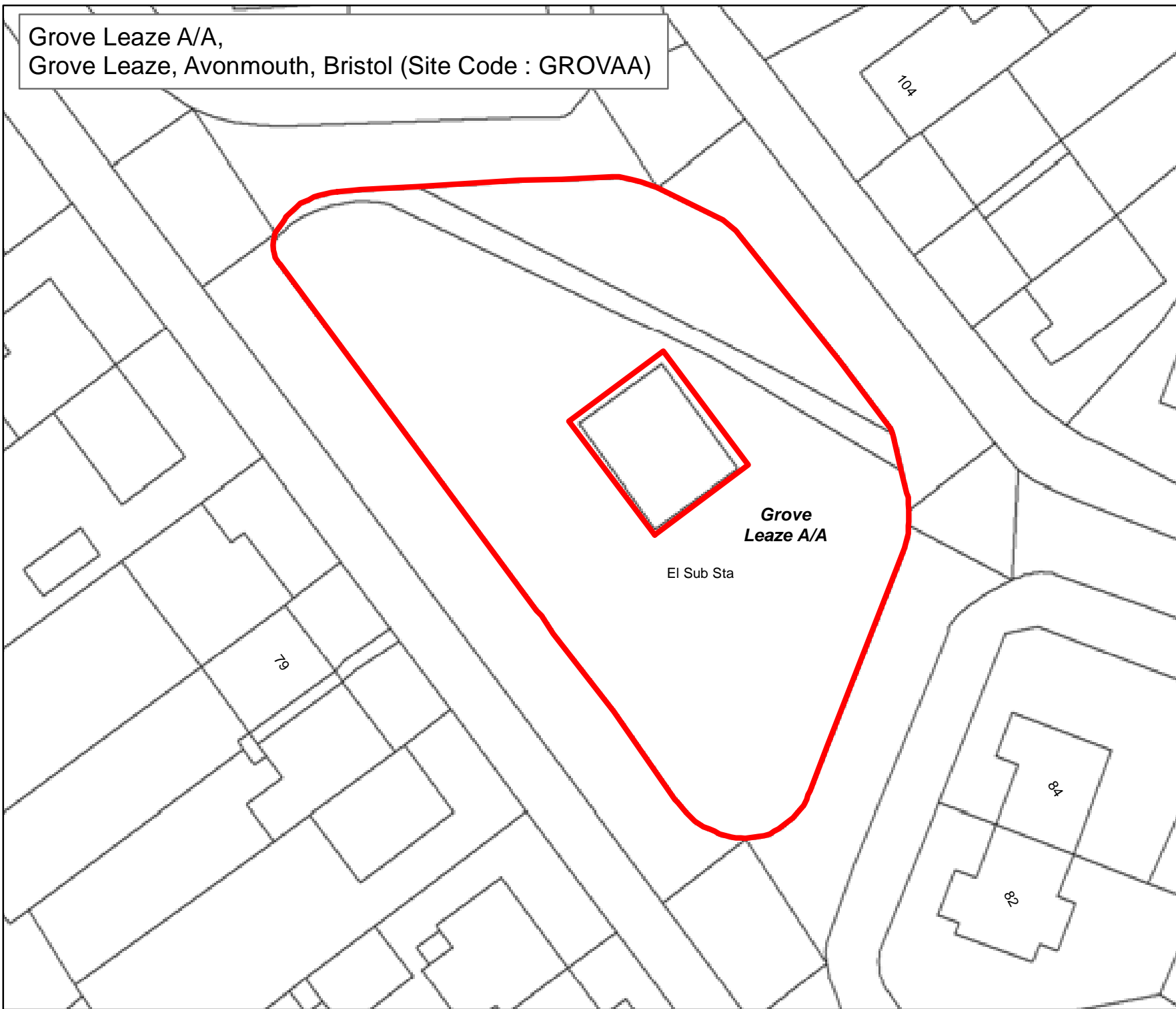
Scale : @A4 1:5,290  
Date: 27/02/2017



NEIGHBOURHOODS  
DIRECTORATE

Bristol Parks Service PO Box 3176  
Bristol City Council PO Box 3176  
Bristol BS3 9FS  
St AnnesHouse Phone: 0117 922 3719  
bristolparks@bristol.gov.uk  
www.bristol.gov.uk/parks


Grove Leaze A/A,  
Grove Leaze, Avonmouth, Bristol (Site Code : GROVAA)



**Bristol City Council**  
**Bristol Parks**  
**Neighbourhoods**

**Byelaw Schedule Maps**

**Legend**

 Byelaw Schedule - Site

The provision of information by Bristol City Council does not imply a right to reproduce or commercially exploit such information without the Council's express prior written permission. Reproduction or commercial exploitation of information provided by the Council without its express permission may be an infringement of copyright.

The council is unable to grant permission to reproduce or re-use any material that is the property of third parties. Permission to reproduce or re-use such material must be obtained from the copyright holders.



© Crown Copyright and  
database right 2017.  
Ordnance Survey 100023406.

**PARKS & GREEN SPACE SERVICE**

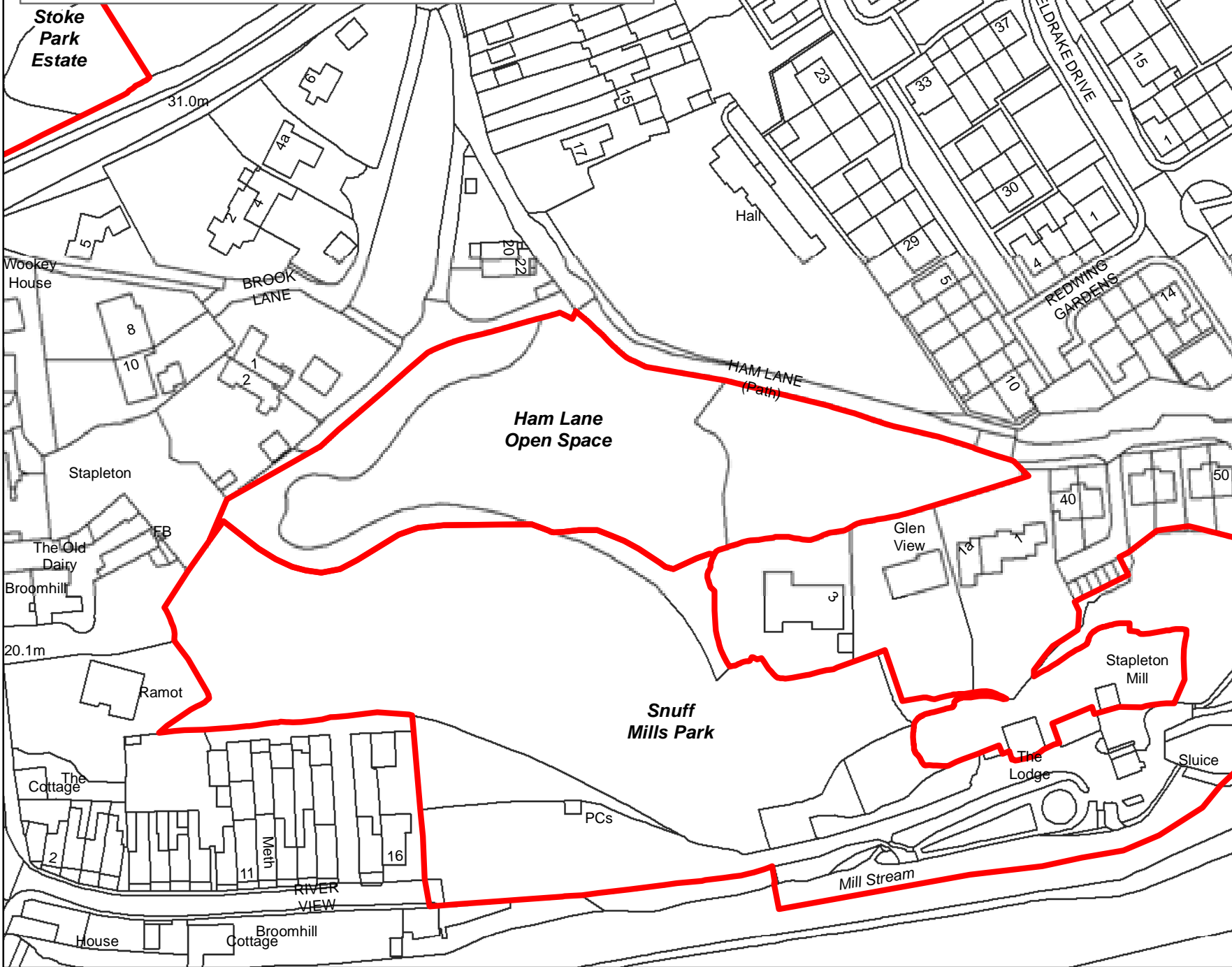
Scale : @A4 1:350  
Date: 27/02/2017



NEIGHBOURHOODS  
DIRECTORATE

Bristol Parks Service St AnnesHouse  
PO Box 3176 Phone: 0117 922 3719  
Bristol City Council bristolparks@bristol.gov.uk  
Bristol BS3 9FS www.bristol.gov.uk/parks

Ham Lane Open Space,  
Ham Lane, Frome Vale, Bristol (Site Code : HAMLA)



**Bristol City Council**  
**Bristol Parks**  
**Neighbourhoods**

**Byelaw Schedule Maps**

**Legend**

 Byelaw Schedule - Site

The provision of information by Bristol City Council does not imply a right to reproduce or commercially exploit such information without the Council's express prior written permission. Reproduction or commercial exploitation of information provided by the Council without its express permission may be an infringement of copyright.

The council is unable to grant permission to reproduce or re-use any material that is the property of third parties. Permission to reproduce or re-use such material must be obtained from the copyright holders.



© Crown Copyright and  
database right 2017.  
Ordnance Survey 100023406.

**PARKS & GREEN SPACE SERVICE**

Scale : @A4 1:1,370  
Date: 27/02/2017

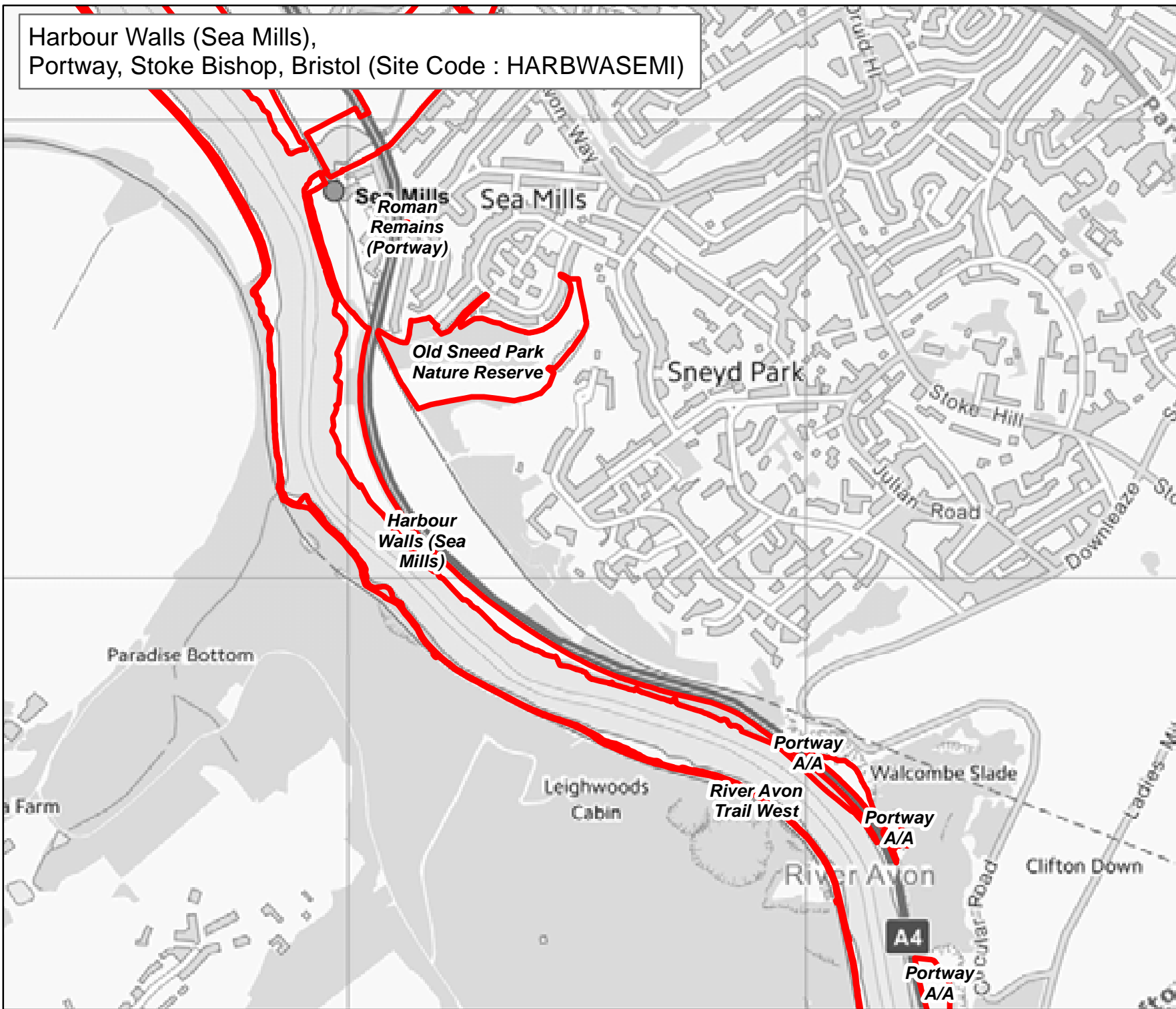


NEIGHBOURHOODS  
DIRECTORATE

Bristol Parks Service St AnnesHouse  
PO Box 3176 Phone: 0117 922 3719  
Bristol City Council bristolparks@bristol.gov.uk  
Bristol BS3 9FS www.bristol.gov.uk/parks



Harbour Walls (Sea Mills),  
Portway, Stoke Bishop, Bristol (Site Code : HARBWASEMI)



**Bristol City Council**  
**Bristol Parks**  
**Neighbourhoods**

**Byelaw Schedule Maps**

**Legend**

 Byelaw Schedule - Site

The provision of information by Bristol City Council does not imply a right to reproduce or commercially exploit such information without the Council's express prior written permission. Reproduction or commercial exploitation of information provided by the Council without its express permission may be an infringement of copyright.

The council is unable to grant permission to reproduce or re-use any material that is the property of third parties. Permission to reproduce or re-use such material must be obtained from the copyright holders.



© Crown Copyright and  
database right 2017.  
Ordnance Survey 100023406.

**PARKS & GREEN SPACE SERVICE**

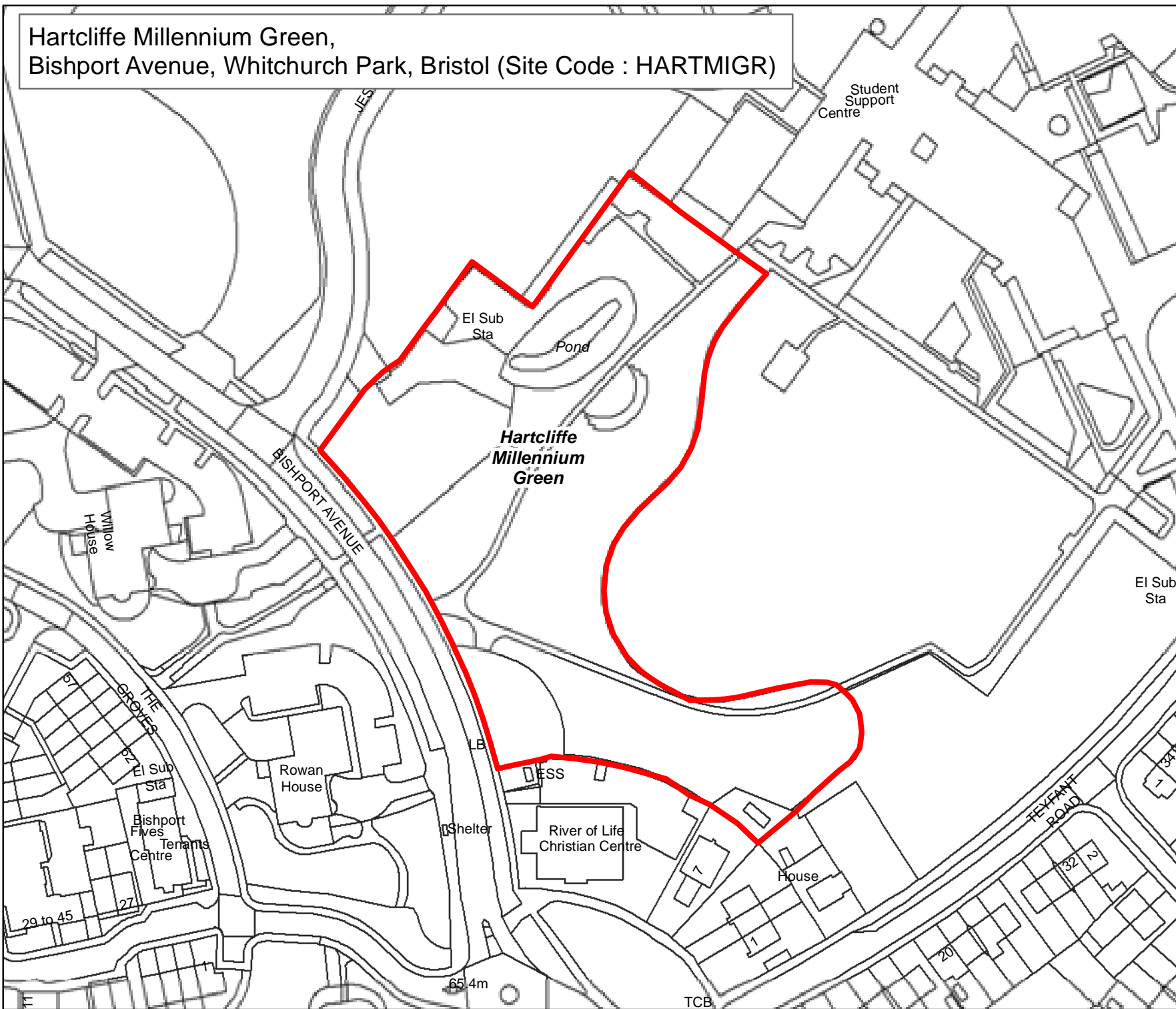
Scale : @A4 1:11,030  
Date: 27/02/2017



NEIGHBOURHOODS  
DIRECTORATE

Bristol Parks Service St AnnesHouse  
PO Box 3176 Phone: 0117 922 3719  
Bristol City Council bristolparks@bristol.gov.uk  
Bristol BS3 9FS www.bristol.gov.uk/parks


Hartcliffe Millennium Green,  
Bishopport Avenue, Whitchurch Park, Bristol (Site Code : HARTMIGR)



**Bristol City Council**  
**Bristol Parks**  
**Neighbourhoods**

**Byelaw Schedule Maps**

**Legend**

 Byelaw Schedule - Site

The provision of information by Bristol City Council does not imply a right to reproduce or commercially exploit such information without the Council's express prior written permission. Reproduction or commercial exploitation of information provided by the Council without its express permission may be an infringement of copyright.

The council is unable to grant permission to reproduce or re-use any material that is the property of third parties. Permission to reproduce or re-use such material must be obtained from the copyright holders.



© Crown Copyright and  
database right 2017.  
Ordnance Survey 100023406.

**PARKS & GREEN SPACE SERVICE**

Scale : @A4 1:1,340  
Date: 27/02/2017

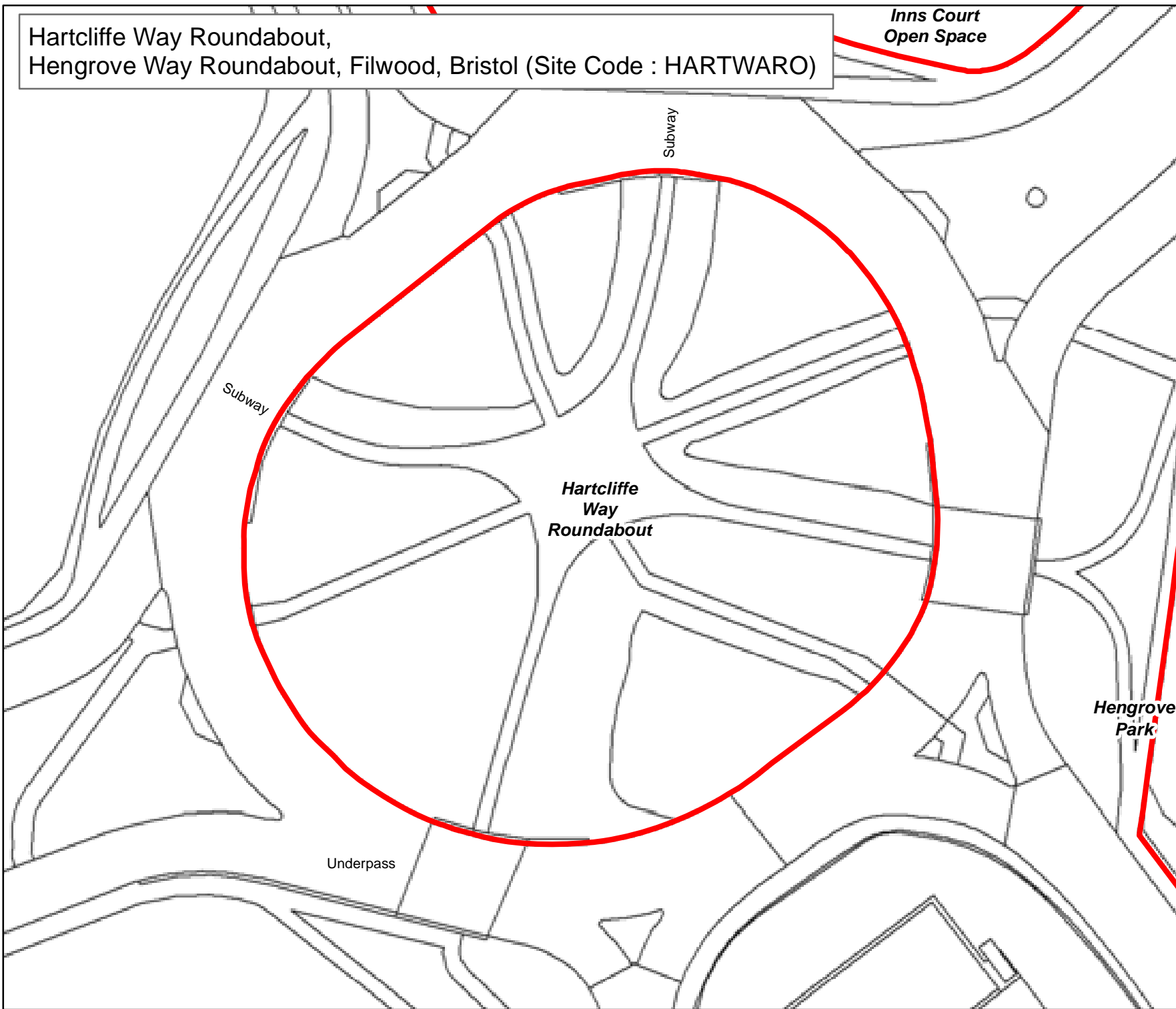


NEIGHBOURHOODS  
DIRECTORATE

Bristol Parks Service PO Box 3176  
Bristol City Council Bristol BS3 9FS  
St AnnesHouse Phone: 0117 922 3719  
bristolparks@bristol.gov.uk  
www.bristol.gov.uk/parks

Hartcliffe Way Roundabout,  
Hengrove Way Roundabout, Filwood, Bristol (Site Code : HARTWARO)

Inns Court  
Open Space



**Bristol City Council**  
**Bristol Parks**  
**Neighbourhoods**

**Byelaw Schedule Maps**

**Legend**

 Byelaw Schedule - Site

The provision of information by Bristol City Council does not imply a right to reproduce or commercially exploit such information without the Council's express prior written permission. Reproduction or commercial exploitation of information provided by the Council without its express permission may be an infringement of copyright.

The council is unable to grant permission to reproduce or re-use any material that is the property of third parties. Permission to reproduce or re-use such material must be obtained from the copyright holders.



© Crown Copyright and  
database right 2017.  
Ordnance Survey 100023406.

**PARKS & GREEN SPACE SERVICE**

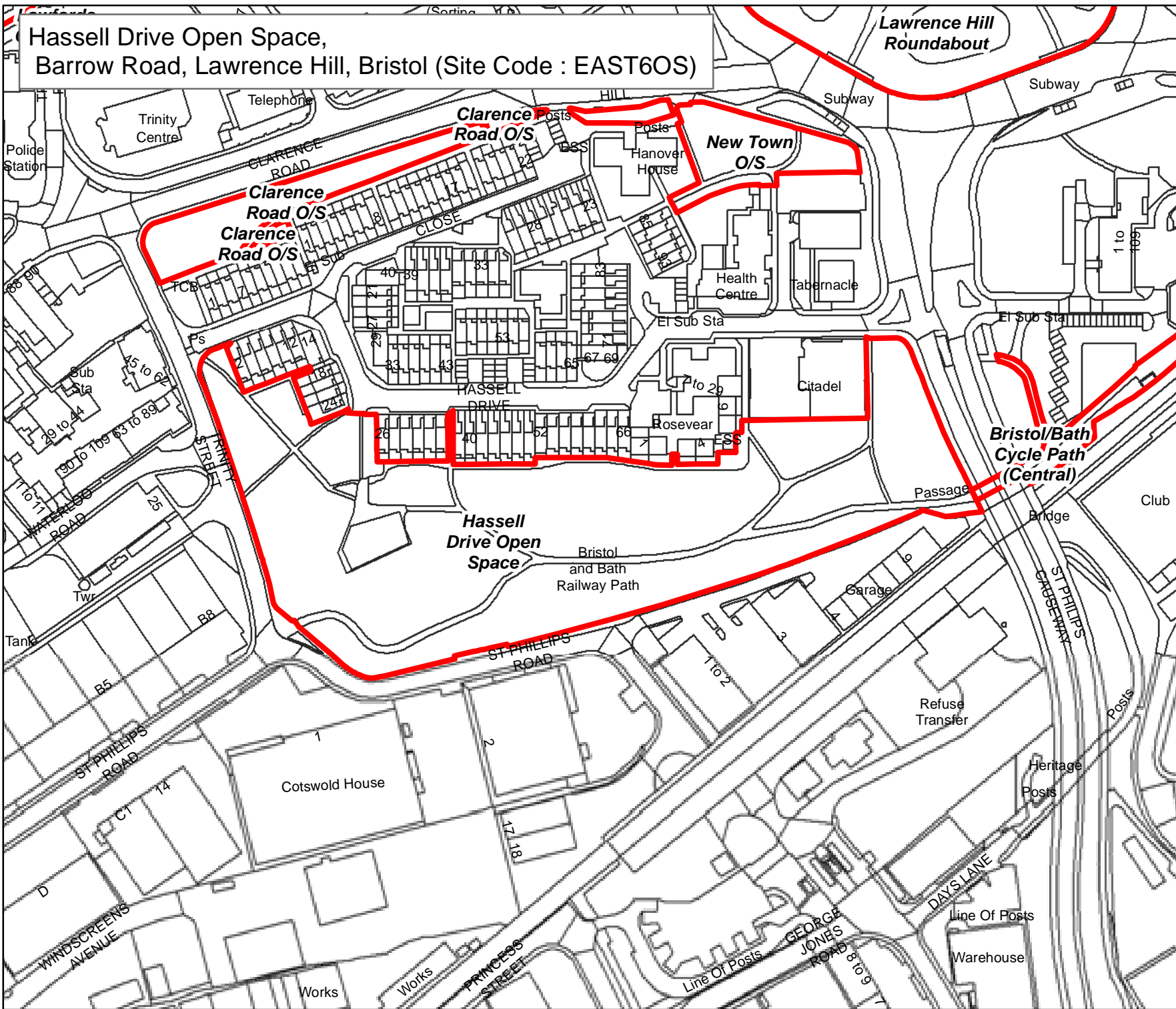
Scale : @A4 1:980  
Date: 27/02/2017



NEIGHBOURHOODS  
DIRECTORATE

Bristol Parks Service St AnnesHouse  
PO Box 3176 Phone: 0117 922 3719  
Bristol City Council bristolparks@bristol.gov.uk  
Bristol BS3 9FS www.bristol.gov.uk/parks


Hassell Drive Open Space,  
Barrow Road, Lawrence Hill, Bristol (Site Code : EAST6OS)



**Bristol City Council**  
**Bristol Parks**  
**Neighbourhoods**

**Byelaw Schedule Maps**

**Legend**

 Byelaw Schedule - Site

The provision of information by Bristol City Council does not imply a right to reproduce or commercially exploit such information without the Council's express prior written permission. Reproduction or commercial exploitation of information provided by the Council without its express permission may be an infringement of copyright.

The council is unable to grant permission to reproduce or re-use any material that is the property of third parties. Permission to reproduce or re-use such material must be obtained from the copyright holders.



© Crown Copyright and  
database right 2017.  
Ordnance Survey 100023406.

**PARKS & GREEN SPACE SERVICE**

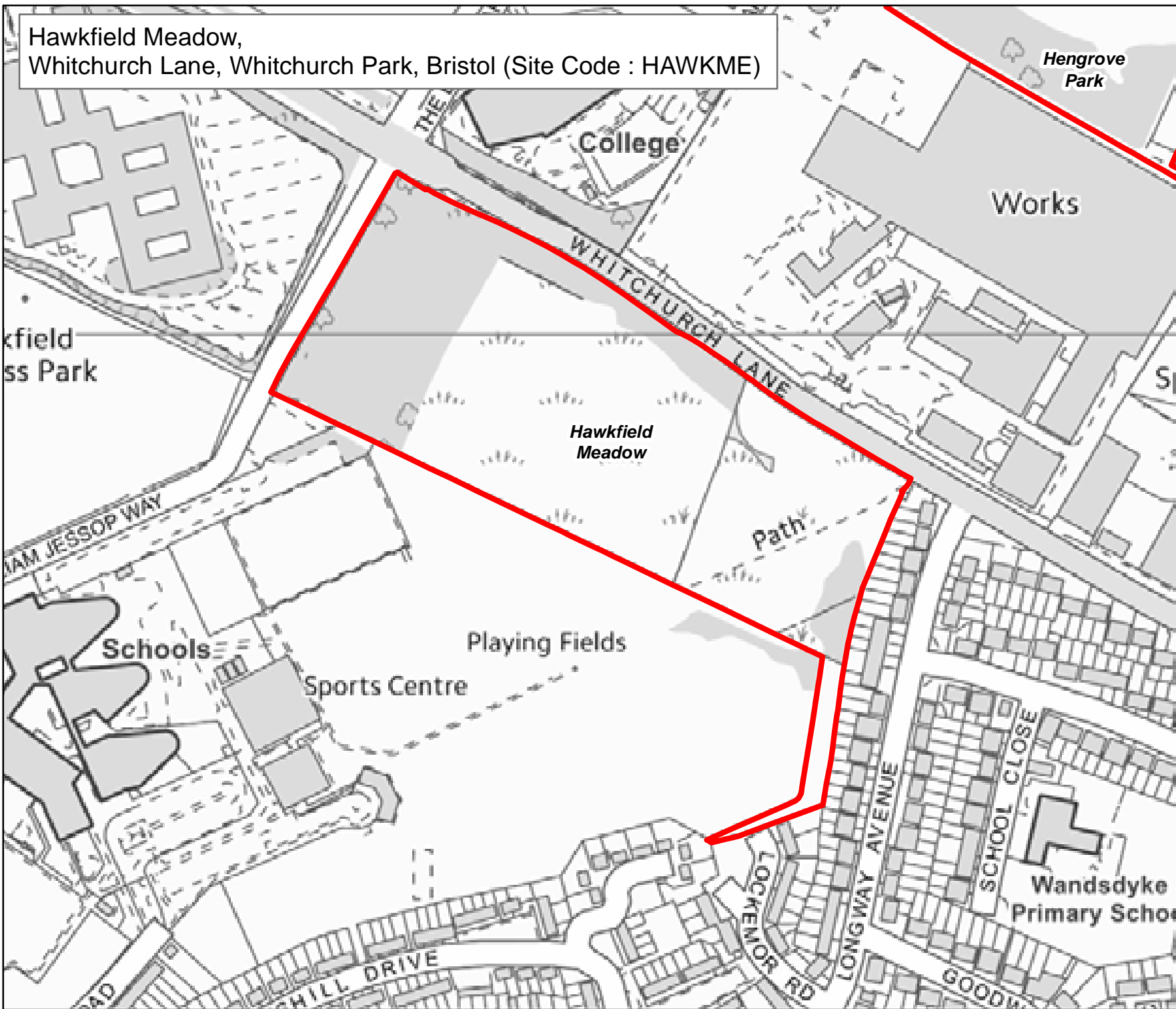
Scale : @A4 1:2,200  
Date: 27/02/2017



NEIGHBOURHOODS  
DIRECTORATE

Bristol Parks Service PO Box 3176 Bristol City Council Bristol BS3 9FS  
St AnnesHouse Phone: 0117 922 3719 bristolparks@bristol.gov.uk www.bristol.gov.uk/parks

Hawkfield Meadow,  
Whitchurch Lane, Whitchurch Park, Bristol (Site Code : HAWKME)



**Bristol City Council**  
**Bristol Parks**  
**Neighbourhoods**

**Byelaw Schedule Maps**

**Legend**

 Byelaw Schedule - Site

The provision of information by Bristol City Council does not imply a right to reproduce or commercially exploit such information without the Council's express prior written permission. Reproduction or commercial exploitation of information provided by the Council without its express permission may be an infringement of copyright.

The council is unable to grant permission to reproduce or re-use any material that is the property of third parties. Permission to reproduce or re-use such material must be obtained from the copyright holders.



© Crown Copyright and  
database right 2017.  
Ordnance Survey 100023406.

**PARKS & GREEN SPACE SERVICE**

Scale : @A4 1:3,200  
Date: 27/02/2017



NEIGHBOURHOODS  
DIRECTORATE

Bristol Parks Service St AnnesHouse  
PO Box 3176 Phone: 0117 922 3719  
Bristol City Council bristolparks@bristol.gov.uk  
Bristol BS3 9FS www.bristol.gov.uk/parks


Hazelbury Road Open Space,  
Hazelbury Road, Stockwood, Bristol (Site Code : HAZEROOS)



**Bristol City Council**  
**Bristol Parks**  
**Neighbourhoods**

**Byelaw Schedule Maps**

**Legend**

 Byelaw Schedule - Site

The provision of information by Bristol City Council does not imply a right to reproduce or commercially exploit such information without the Council's express prior written permission. Reproduction or commercial exploitation of information provided by the Council without its express permission may be an infringement of copyright.

The council is unable to grant permission to reproduce or re-use any material that is the property of third parties. Permission to reproduce or re-use such material must be obtained from the copyright holders.



© Crown Copyright and database right 2017.  
Ordnance Survey 100023406.

**PARKS & GREEN SPACE SERVICE**

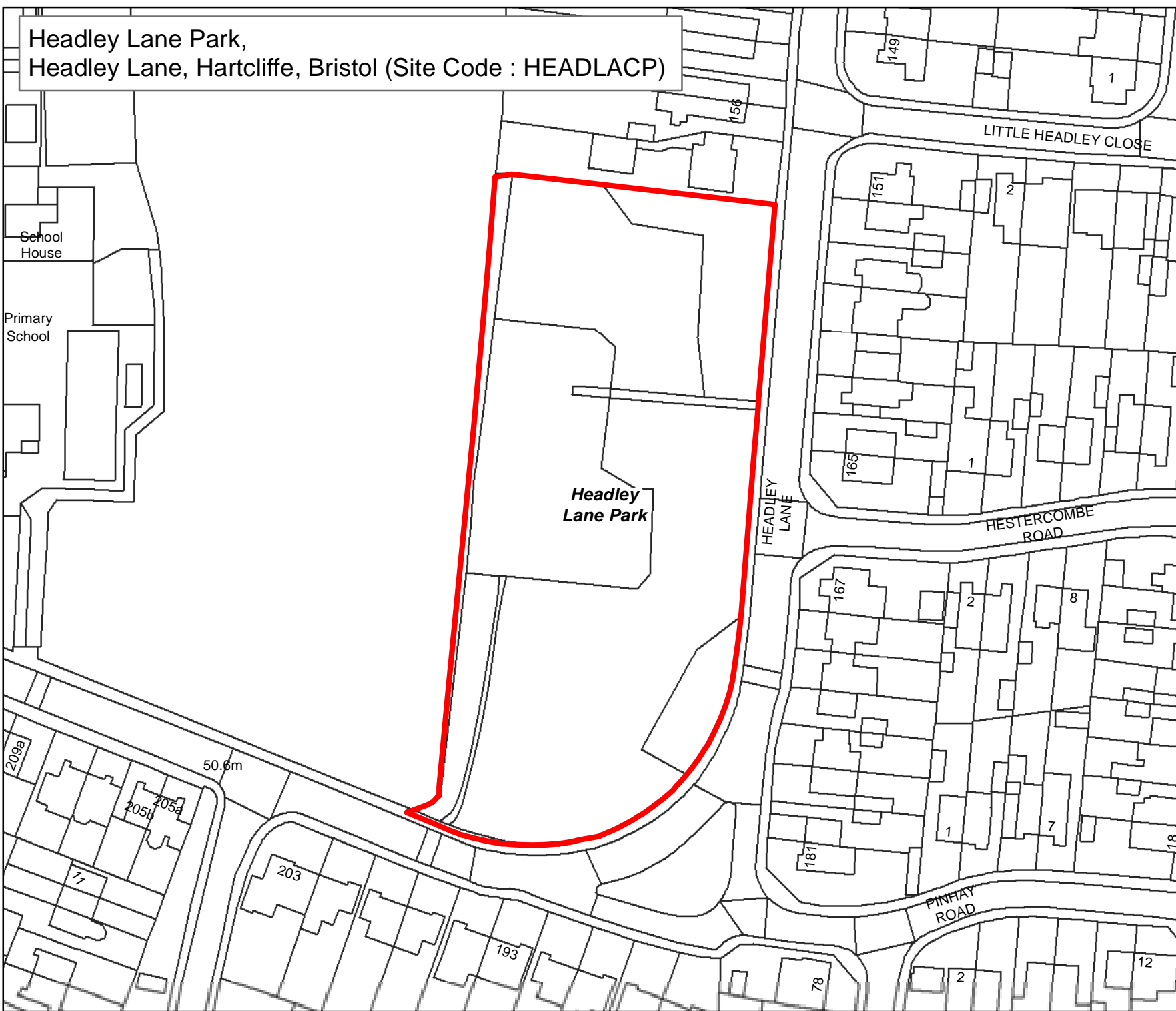
Scale : @A4 1:3,290  
Date: 27/02/2017



NEIGHBOURHOODS  
DIRECTORATE

Bristol Parks Service PO Box 3176 Bristol BS3 9FS  
St AnnesHouse Phone: 0117 922 3719  
Bristol City Council bristolparks@bristol.gov.uk  
www.bristol.gov.uk/parks

Headley Lane Park,  
Headley Lane, Hartcliffe, Bristol (Site Code : HEADLACP)



**Bristol City Council**  
**Bristol Parks**  
**Neighbourhoods**

**Byelaw Schedule Maps**

**Legend**

 Byelaw Schedule - Site

The provision of information by Bristol City Council does not imply a right to reproduce or commercially exploit such information without the Council's express prior written permission. Reproduction or commercial exploitation of information provided by the Council without its express permission may be an infringement of copyright.

The council is unable to grant permission to reproduce or re-use any material that is the property of third parties. Permission to reproduce or re-use such material must be obtained from the copyright holders.



© Crown Copyright and  
database right 2017.  
Ordnance Survey 100023406.

**PARKS & GREEN SPACE SERVICE**

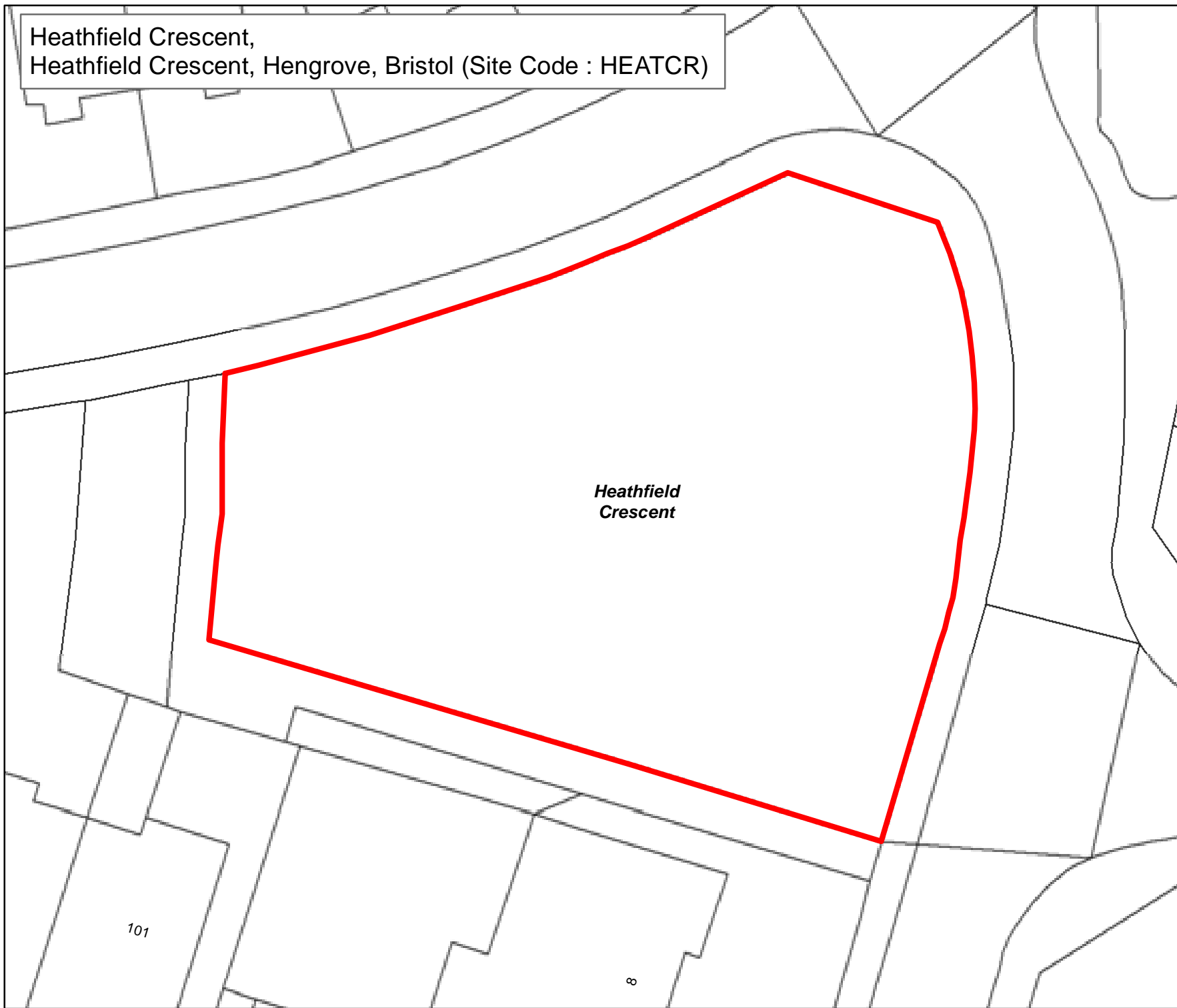
Scale : @A4 1:1,020  
Date: 27/02/2017



NEIGHBOURHOODS  
DIRECTORATE

Bristol Parks Service St AnnesHouse  
PO Box 3176 Phone: 0117 922 3719  
Bristol City Council bristolparks@bristol.gov.uk  
Bristol BS3 9FS www.bristol.gov.uk/parks


Heathfield Crescent,  
Heathfield Crescent, Hengrove, Bristol (Site Code : HEATCR)



**Bristol City Council**  
**Bristol Parks**  
**Neighbourhoods**

**Byelaw Schedule Maps**

**Legend**

 Byelaw Schedule - Site

The provision of information by Bristol City Council does not imply a right to reproduce or commercially exploit such information without the Council's express prior written permission. Reproduction or commercial exploitation of information provided by the Council without its express permission may be an infringement of copyright.

The council is unable to grant permission to reproduce or re-use any material that is the property of third parties. Permission to reproduce or re-use such material must be obtained from the copyright holders.



© Crown Copyright and  
database right 2017.  
Ordnance Survey 100023406.

**PARKS & GREEN SPACE SERVICE**

Scale : @A4 1:250  
Date: 27/02/2017

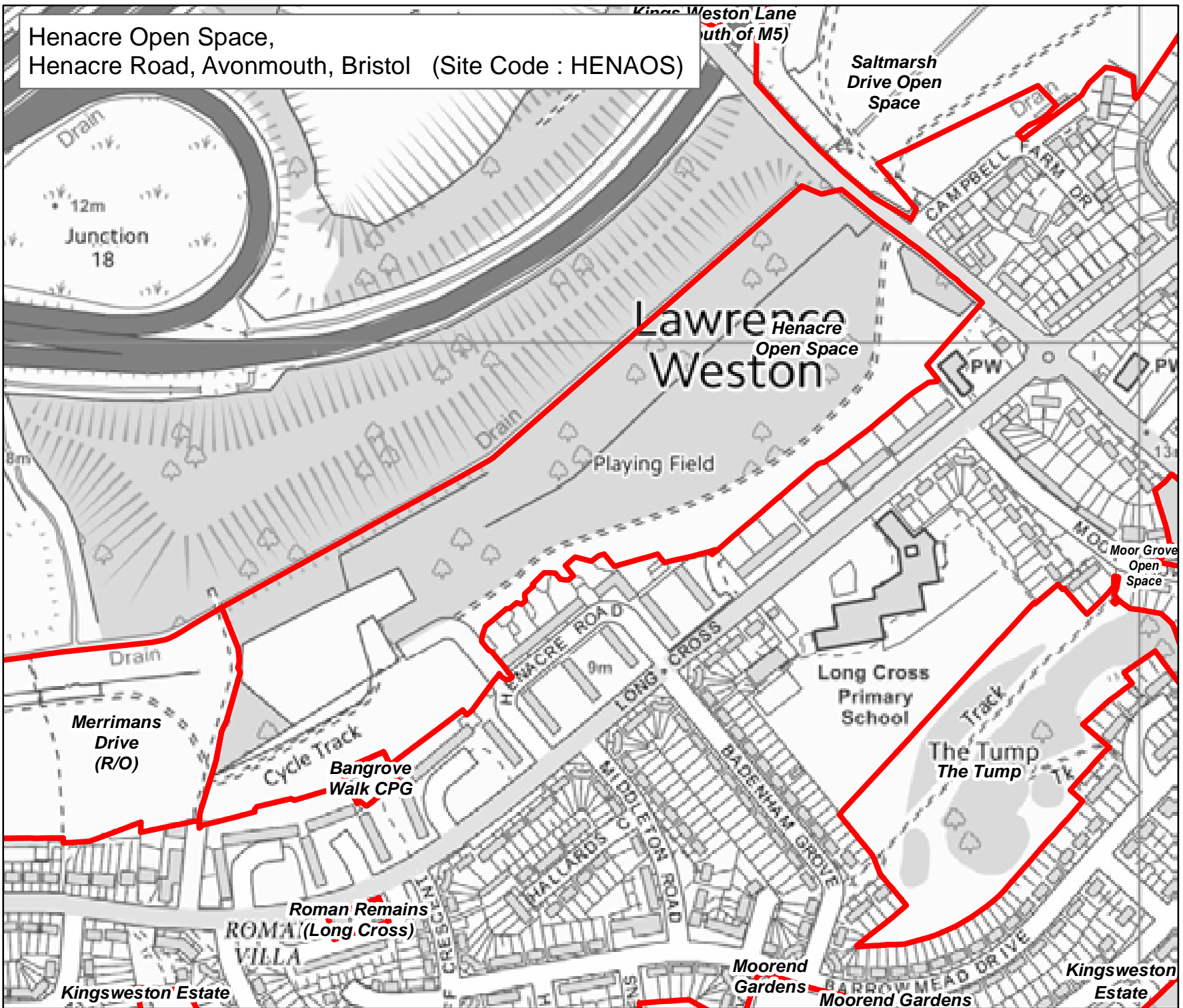


NEIGHBOURHOODS  
DIRECTORATE

Bristol Parks Service St AnnesHouse  
PO Box 3176 Phone: 0117 922 3719  
Bristol City Council bristolparks@bristol.gov.uk  
Bristol BS3 9FS www.bristol.gov.uk/parks



Henacre Open Space,  
Henacre Road, Avonmouth, Bristol (Site Code : HENAOS)



**Bristol City Council**  
**Bristol Parks**  
**Neighbourhoods**


**Byelaw Schedule Maps**

**Legend**

 Byelaw Schedule - Site

The provision of information by Bristol City Council does not imply a right to reproduce or commercially exploit such information without the Council's express prior written permission. Reproduction or commercial exploitation of information provided by the Council without its express permission may be an infringement of copyright.

The council is unable to grant permission to reproduce or re-use any material that is the property of third parties. Permission to reproduce or re-use such material must be obtained from the copyright holders.

 © Crown Copyright and database right 2017. Ordnance Survey 100023406.

**PARKS & GREEN SPACE SERVICE**

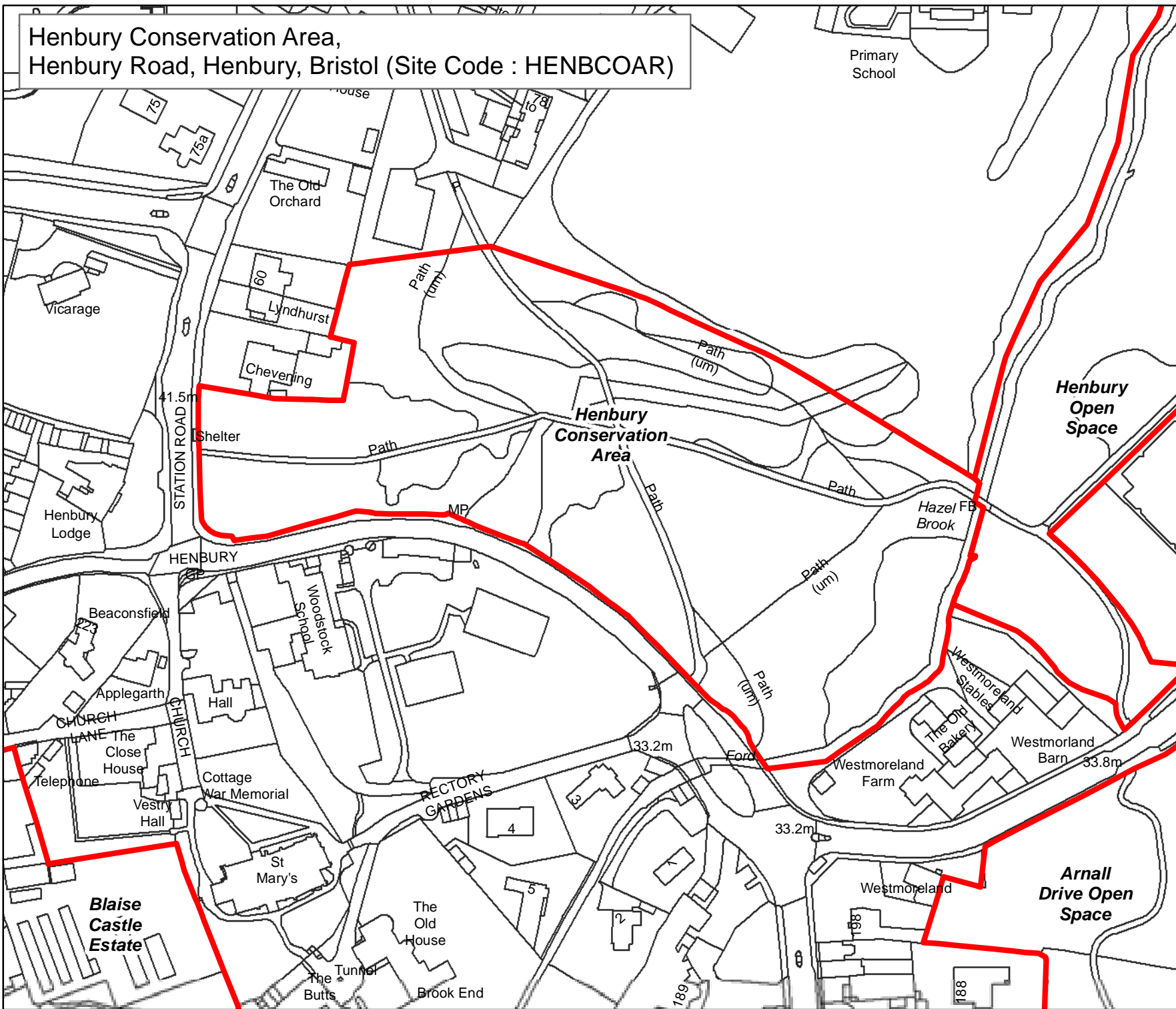
Scale : @A4 1:3,910  
Date: 27/02/2017



NEIGHBOURHOODS  
DIRECTORATE

Bristol Parks Service PO Box 3176 Bristol BS3 9FS  
St AnnesHouse Phone: 0117 922 3719  
Bristol City Council bristolparks@bristol.gov.uk  
www.bristol.gov.uk/parks


Henbury Conservation Area,  
Henbury Road, Henbury, Bristol (Site Code : HENBCOAR)



**Bristol City Council**  
**Bristol Parks**  
**Neighbourhoods**


**Byelaw Schedule Maps**

**Legend**

 Byelaw Schedule - Site

The provision of information by Bristol City Council does not imply a right to reproduce or commercially exploit such information without the Council's express prior written permission. Reproduction or commercial exploitation of information provided by the Council without its express permission may be an infringement of copyright.

The council is unable to grant permission to reproduce or re-use any material that is the property of third parties. Permission to reproduce or re-use such material must be obtained from the copyright holders.

 © Crown Copyright and database right 2017.  
Ordnance Survey 100023406.

**PARKS & GREEN SPACE SERVICE**

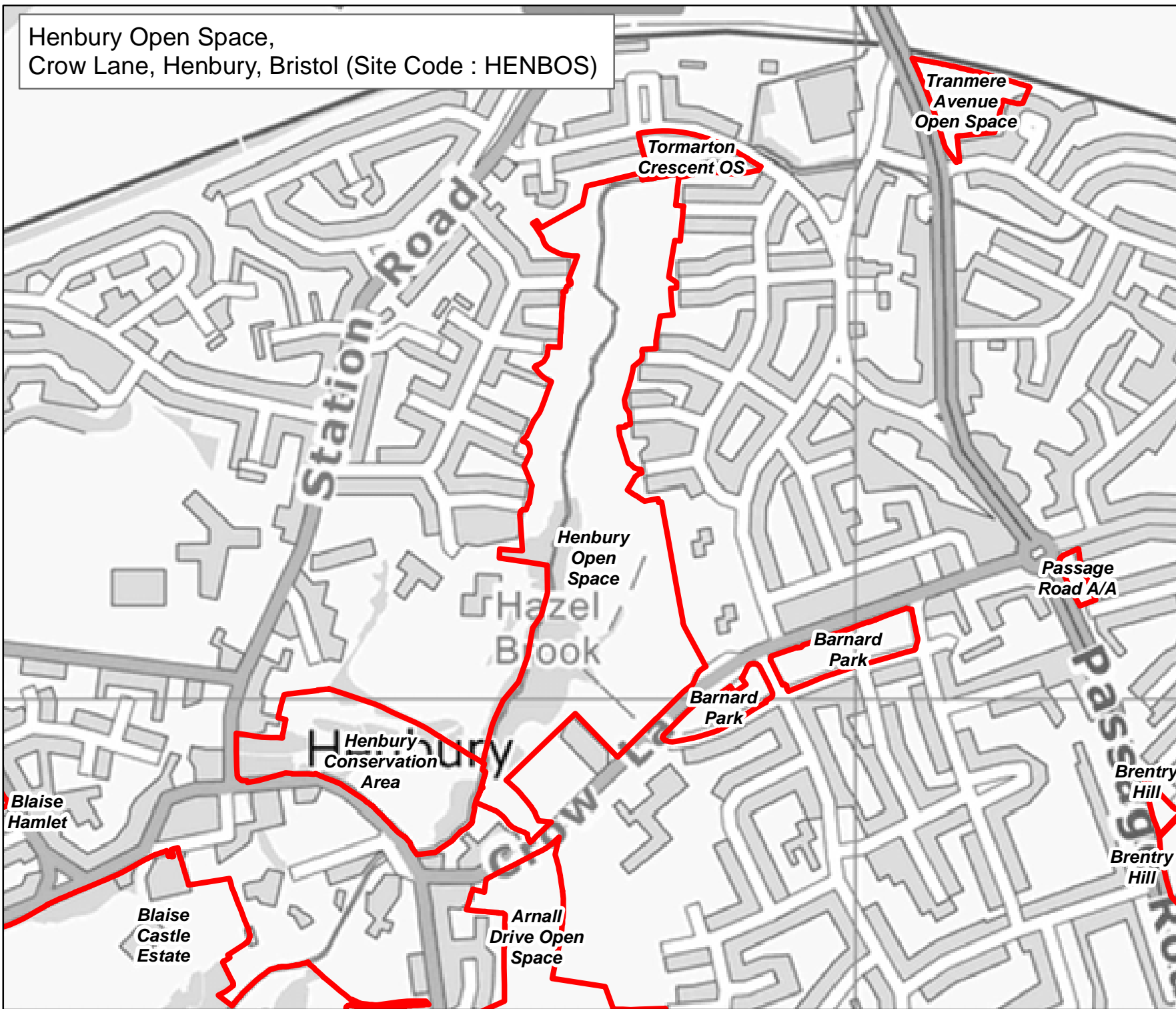
Scale : @A4 1:1,800  
Date: 27/02/2017



NEIGHBOURHOODS  
DIRECTORATE

Bristol Parks Service PO Box 3176 Bristol BS3 9FS  
St AnnesHouse Phone: 0117 922 3719  
bristolparks@bristol.gov.uk  
www.bristol.gov.uk/parks

Henbury Open Space,  
Crow Lane, Henbury, Bristol (Site Code : HENBOS)



**Bristol City Council**  
**Bristol Parks**  
**Neighbourhoods**


**Byelaw Schedule Maps**

**Legend**

 Byelaw Schedule - Site

The provision of information by Bristol City Council does not imply a right to reproduce or commercially exploit such information without the Council's express prior written permission. Reproduction or commercial exploitation of information provided by the Council without its express permission may be an infringement of copyright.

The council is unable to grant permission to reproduce or re-use any material that is the property of third parties. Permission to reproduce or re-use such material must be obtained from the copyright holders.

 © Crown Copyright and database right 2017. Ordnance Survey 100023406.

**PARKS & GREEN SPACE SERVICE**

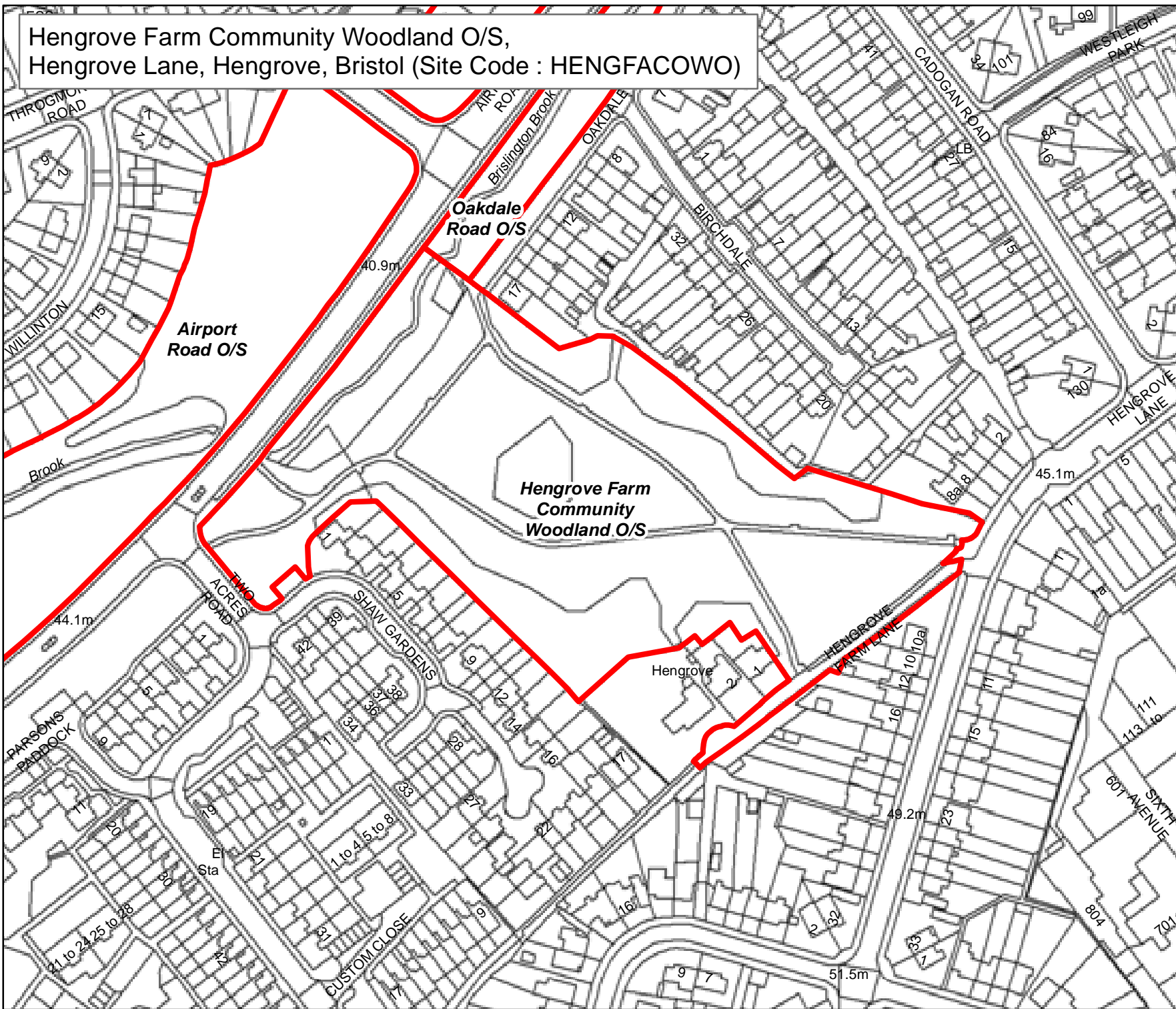
Scale : @A4 1:5,670  
Date: 27/02/2017



NEIGHBOURHOODS  
DIRECTORATE

Bristol Parks Service St AnnesHouse  
PO Box 3176 Phone: 0117 922 3719  
Bristol City Council bristolparks@bristol.gov.uk  
Bristol BS3 9FS www.bristol.gov.uk/parks

Hengrove Farm Community Woodland O/S,  
Hengrove Lane, Hengrove, Bristol (Site Code : HENGFACOWO)



**Bristol City Council**  
**Bristol Parks**  
**Neighbourhoods**


**Byelaw Schedule Maps**

**Legend**

 Byelaw Schedule - Site

The provision of information by Bristol City Council does not imply a right to reproduce or commercially exploit such information without the Council's express prior written permission. Reproduction or commercial exploitation of information provided by the Council without its express permission may be an infringement of copyright.

The council is unable to grant permission to reproduce or re-use any material that is the property of third parties. Permission to reproduce or re-use such material must be obtained from the copyright holders.

 © Crown Copyright and database right 2017. Ordnance Survey 100023406.

**PARKS & GREEN SPACE SERVICE**

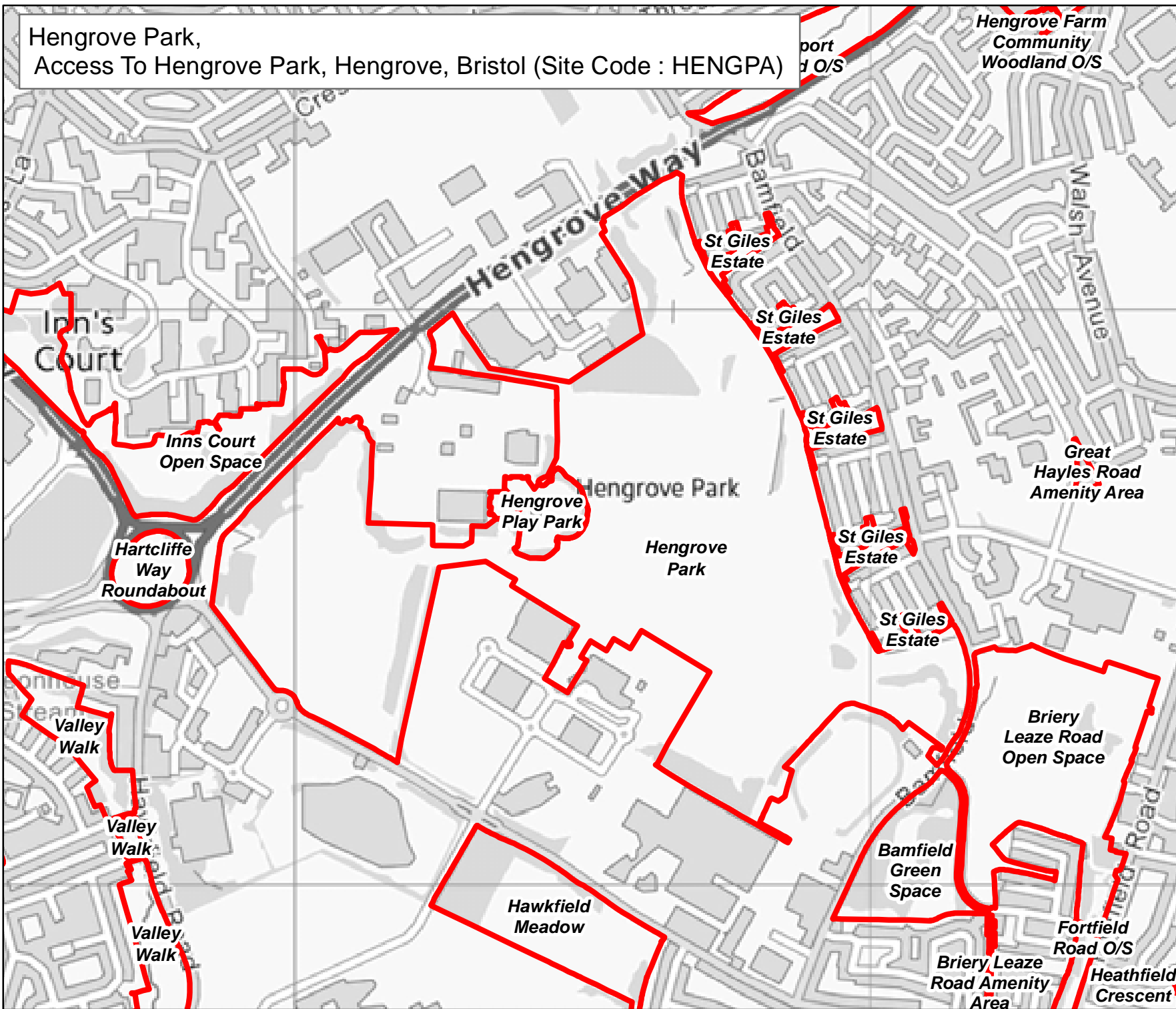
Scale : @A4 1:1,750  
Date: 27/02/2017



**NEIGHBOURHOODS DIRECTORATE**

Bristol Parks Service PO Box 3176 Bristol City Council Bristol BS3 9FS  
St AnnesHouse Phone: 0117 922 3719 bristolparks@bristol.gov.uk www.bristol.gov.uk/parks


Hengrove Park,  
Access To Hengrove Park, Hengrove, Bristol (Site Code : HENGPA)



**Bristol City Council**  
**Bristol Parks**  
**Neighbourhoods**


**Byelaw Schedule Maps**

**Legend**

 Byelaw Schedule - Site

The provision of information by Bristol City Council does not imply a right to reproduce or commercially exploit such information without the Council's express prior written permission. Reproduction or commercial exploitation of information provided by the Council without its express permission may be an infringement of copyright.

The council is unable to grant permission to reproduce or re-use any material that is the property of third parties. Permission to reproduce or re-use such material must be obtained from the copyright holders.

 © Crown Copyright and database right 2017. Ordnance Survey 100023406.

**PARKS & GREEN SPACE SERVICE**

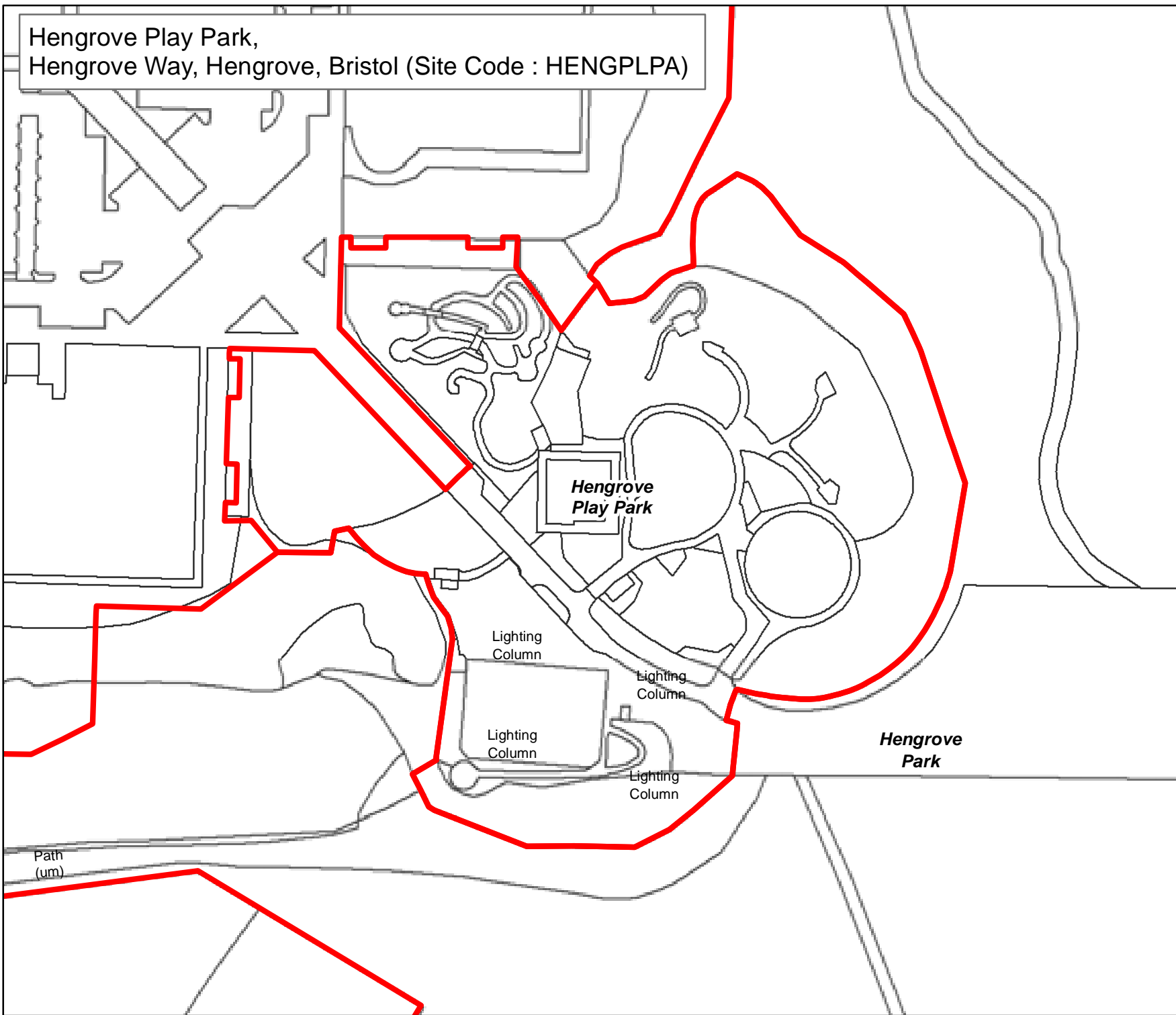
Scale : @A4 1:8,770  
Date: 27/02/2017



NEIGHBOURHOODS  
DIRECTORATE

Bristol Parks Service PO Box 3176 Bristol BS3 9FS  
St AnnesHouse Phone: 0117 922 3719  
Bristol City Council bristolparks@bristol.gov.uk  
www.bristol.gov.uk/parks

Hengrove Play Park,  
Hengrove Way, Hengrove, Bristol (Site Code : HENGPLPA)



**Bristol City Council**  
**Bristol Parks**  
**Neighbourhoods**

**Byelaw Schedule Maps**

**Legend**

 Byelaw Schedule - Site

The provision of information by Bristol City Council does not imply a right to reproduce or commercially exploit such information without the Council's express prior written permission. Reproduction or commercial exploitation of information provided by the Council without its express permission may be an infringement of copyright.

The council is unable to grant permission to reproduce or re-use any material that is the property of third parties. Permission to reproduce or re-use such material must be obtained from the copyright holders.



© Crown Copyright and  
database right 2017.  
Ordnance Survey 100023406.

**PARKS & GREEN SPACE SERVICE**

Scale : @A4 1:1,180  
Date: 27/02/2017



NEIGHBOURHOODS  
DIRECTORATE

Bristol Parks Service St AnnesHouse  
PO Box 3176 Phone: 0117 922 3719  
Bristol City Council bristolparks@bristol.gov.uk  
Bristol BS3 9FS www.bristol.gov.uk/parks


High Kingsdown Flats CPG,  
High Kingsdown, Cabot, Bristol (Site Code : HIGHKIFLCP)



**Bristol City Council**  
**Bristol Parks**  
**Neighbourhoods**

**Byelaw Schedule Maps**

**Legend**

 Byelaw Schedule - Site

The provision of information by Bristol City Council does not imply a right to reproduce or commercially exploit such information without the Council's express prior written permission. Reproduction or commercial exploitation of information provided by the Council without its express permission may be an infringement of copyright.

The council is unable to grant permission to reproduce or re-use any material that is the property of third parties. Permission to reproduce or re-use such material must be obtained from the copyright holders.



© Crown Copyright and  
database right 2017.  
Ordnance Survey 100023406.

**PARKS & GREEN SPACE SERVICE**

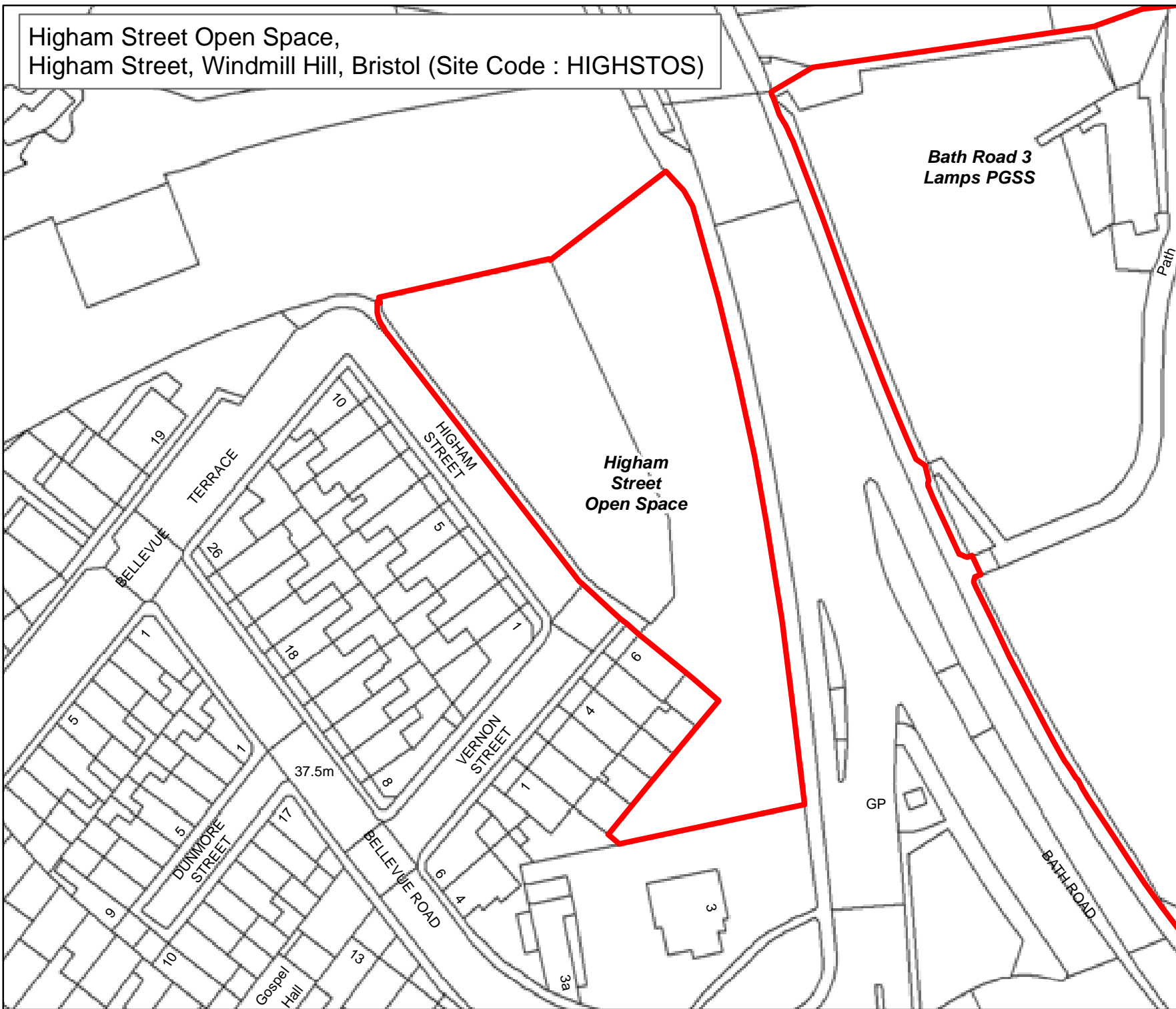
Scale : @A4 1:270  
Date: 27/02/2017



NEIGHBOURHOODS  
DIRECTORATE

Bristol Parks Service St AnnesHouse  
PO Box 3176 Phone: 0117 922 3719  
Bristol City Council bristolparks@bristol.gov.uk  
Bristol BS3 9FS www.bristol.gov.uk/parks

Higham Street Open Space,  
Higham Street, Windmill Hill, Bristol (Site Code : HIGHSTOS)



**Bristol City Council**  
**Bristol Parks**  
**Neighbourhoods**

**Byelaw Schedule Maps**

**Legend**

 Byelaw Schedule - Site

The provision of information by Bristol City Council does not imply a right to reproduce or commercially exploit such information without the Council's express prior written permission. Reproduction or commercial exploitation of information provided by the Council without its express permission may be an infringement of copyright.

The council is unable to grant permission to reproduce or re-use any material that is the property of third parties. Permission to reproduce or re-use such material must be obtained from the copyright holders.



© Crown Copyright and  
database right 2017.  
Ordnance Survey 100023406.

**PARKS & GREEN SPACE SERVICE**

Scale : @A4 1:760  
Date: 27/02/2017

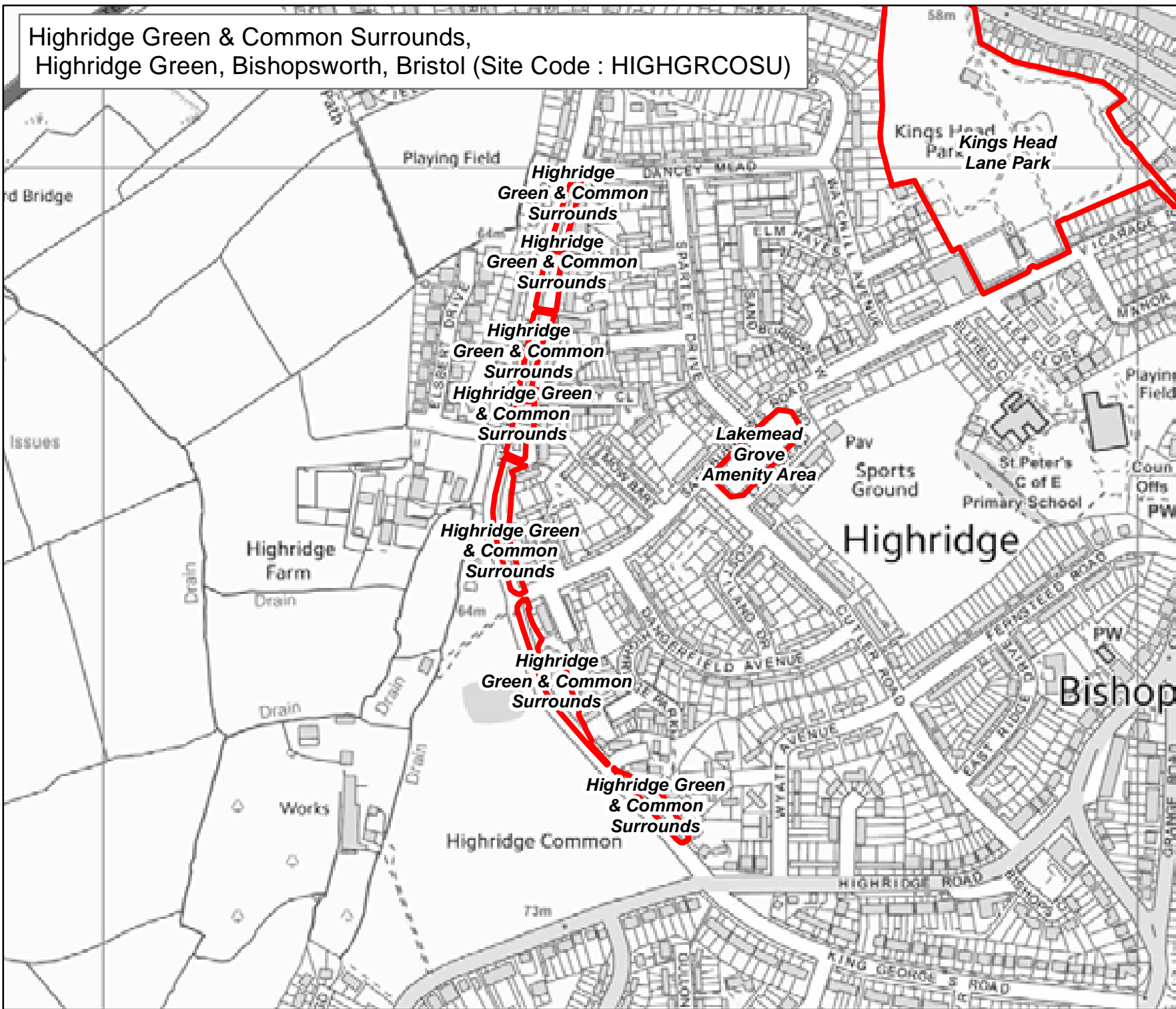


NEIGHBOURHOODS  
DIRECTORATE

Bristol Parks Service PO Box 3176 Bristol BS3 9FS  
St AnnesHouse Phone: 0117 922 3719  
bristolparks@bristol.gov.uk  
www.bristol.gov.uk/parks




Highridge Green & Common Surrounds,  
Highridge Green, Bishopsworth, Bristol (Site Code : HIGHGRCOSU)



**Bristol City Council**  
**Bristol Parks**  
**Neighbourhoods**


**Byelaw Schedule Maps**

**Legend**

 Byelaw Schedule - Site

The provision of information by Bristol City Council does not imply a right to reproduce or commercially exploit such information without the Council's express prior written permission. Reproduction or commercial exploitation of information provided by the Council without its express permission may be an infringement of copyright.

The council is unable to grant permission to reproduce or re-use any material that is the property of third parties. Permission to reproduce or re-use such material must be obtained from the copyright holders.

 © Crown Copyright and database right 2017. Ordnance Survey 100023406.

**PARKS & GREEN SPACE SERVICE**

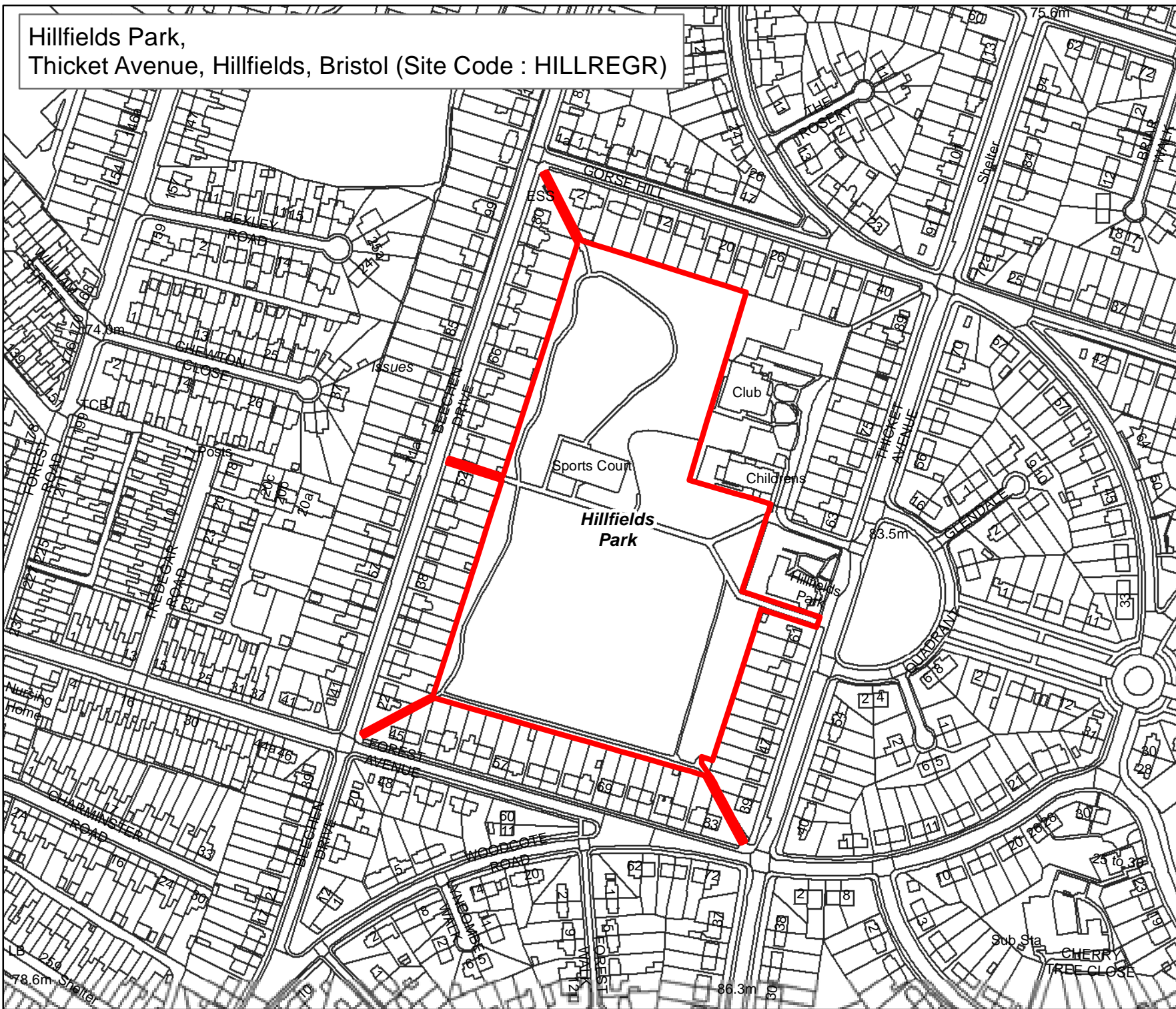
Scale : @A4 1:4,880  
Date: 27/02/2017



NEIGHBOURHOODS  
DIRECTORATE

Bristol Parks Service PO Box 3176 Bristol City Council Bristol BS3 9FS  
St AnnesHouse Phone: 0117 922 3719 bristolparks@bristol.gov.uk www.bristol.gov.uk/parks

Hillfields Park,  
Thicket Avenue, Hillfields, Bristol (Site Code : HILLREGR)



**Bristol City Council**  
**Bristol Parks**  
**Neighbourhoods**

**Byelaw Schedule Maps**

**Legend**

 Byelaw Schedule - Site

The provision of information by Bristol City Council does not imply a right to reproduce or commercially exploit such information without the Council's express prior written permission. Reproduction or commercial exploitation of information provided by the Council without its express permission may be an infringement of copyright.

The council is unable to grant permission to reproduce or re-use any material that is the property of third parties. Permission to reproduce or re-use such material must be obtained from the copyright holders.



© Crown Copyright and  
database right 2017.  
Ordnance Survey 100023406.

**PARKS & GREEN SPACE SERVICE**

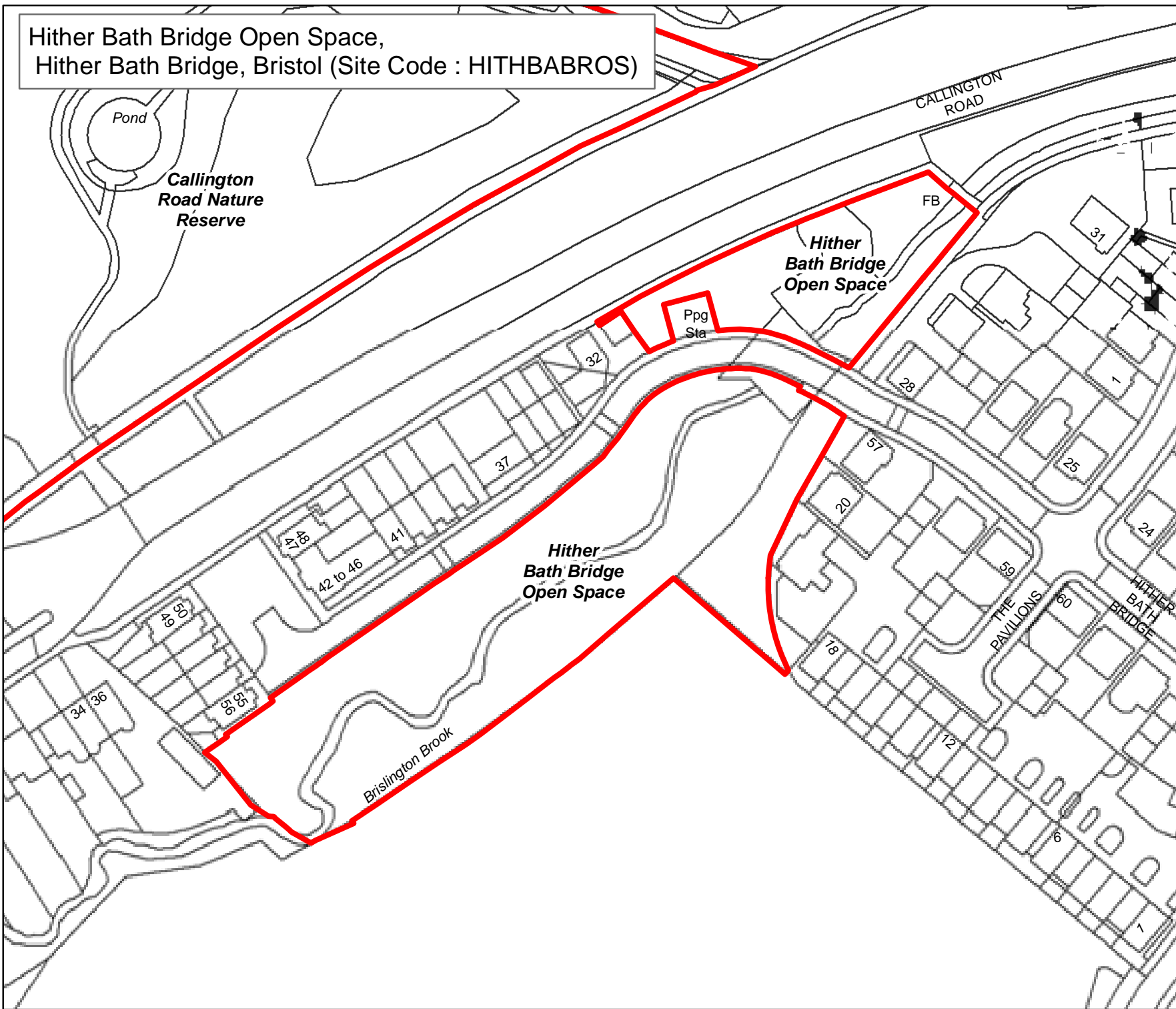
Scale : @A4 1:2,640  
Date: 27/02/2017



NEIGHBOURHOODS  
DIRECTORATE

Bristol Parks Service St AnnesHouse  
PO Box 3176 Phone: 0117 922 3719  
Bristol City Council bristolparks@bristol.gov.uk  
Bristol BS3 9FS www.bristol.gov.uk/parks

Hither Bath Bridge Open Space,  
Hither Bath Bridge, Bristol (Site Code : HITHBABROS)



**Bristol City Council**  
**Bristol Parks**  
**Neighbourhoods**


**Byelaw Schedule Maps**

**Legend**

 Byelaw Schedule - Site

The provision of information by Bristol City Council does not imply a right to reproduce or commercially exploit such information without the Council's express prior written permission. Reproduction or commercial exploitation of information provided by the Council without its express permission may be an infringement of copyright.

The council is unable to grant permission to reproduce or re-use any material that is the property of third parties. Permission to reproduce or re-use such material must be obtained from the copyright holders.

 © Crown Copyright and database right 2017.  
Ordnance Survey 100023406.

**PARKS & GREEN SPACE SERVICE**

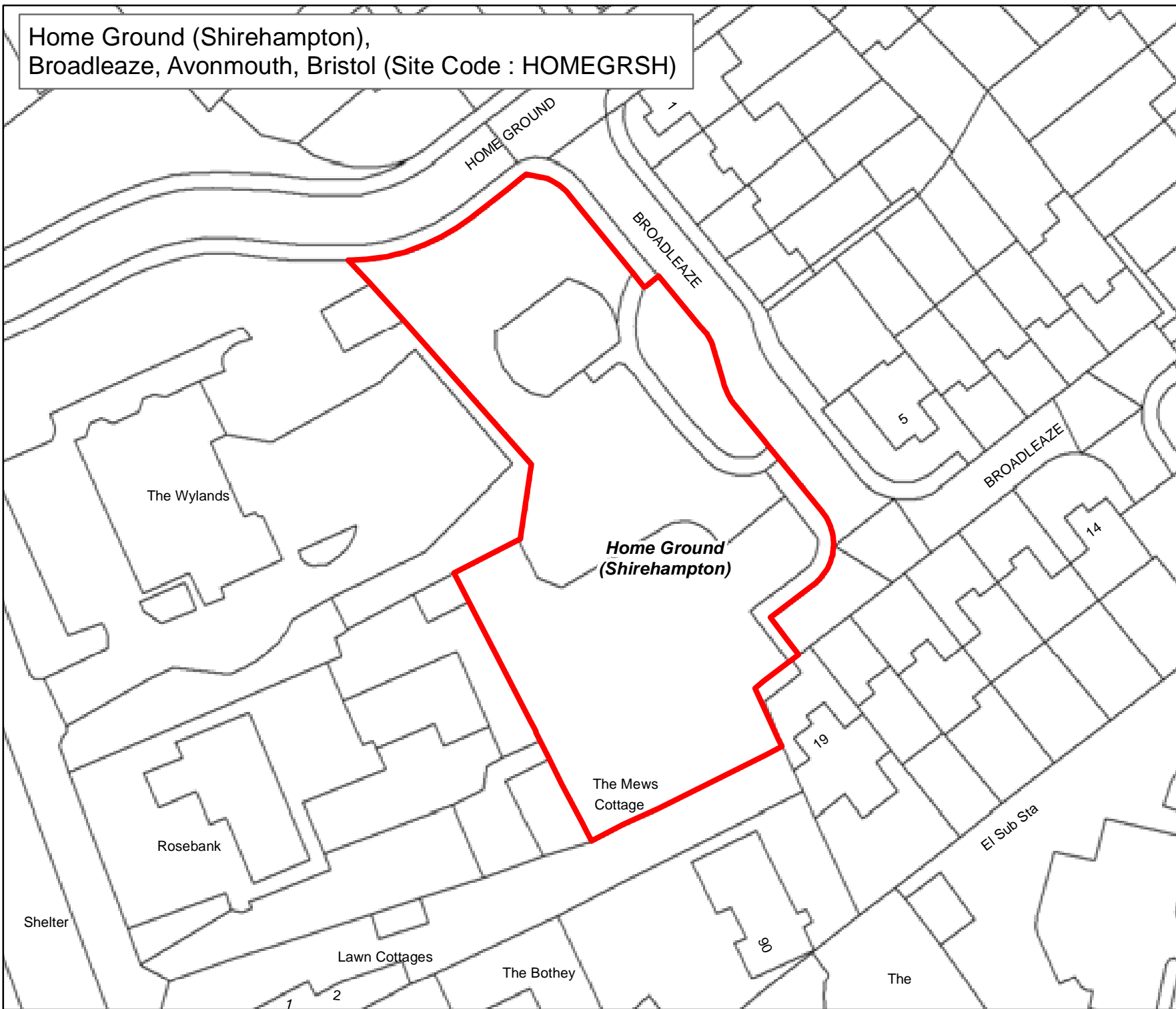
Scale : @A4 1:1,110  
Date: 27/02/2017



NEIGHBOURHOODS  
DIRECTORATE

Bristol Parks Service St AnnesHouse  
PO Box 3176 Phone: 0117 922 3719  
Bristol City Council bristolparks@bristol.gov.uk  
Bristol BS3 9FS www.bristol.gov.uk/parks


Home Ground (Shirehampton),  
Broadleaze, Avonmouth, Bristol (Site Code : HOMEGRSH)



**Bristol City Council**  
**Bristol Parks**  
**Neighbourhoods**

**Byelaw Schedule Maps**

**Legend**

 Byelaw Schedule - Site

The provision of information by Bristol City Council does not imply a right to reproduce or commercially exploit such information without the Council's express prior written permission. Reproduction or commercial exploitation of information provided by the Council without its express permission may be an infringement of copyright.

The council is unable to grant permission to reproduce or re-use any material that is the property of third parties. Permission to reproduce or re-use such material must be obtained from the copyright holders.



© Crown Copyright and  
database right 2017.  
Ordnance Survey 100023406.

**PARKS & GREEN SPACE SERVICE**

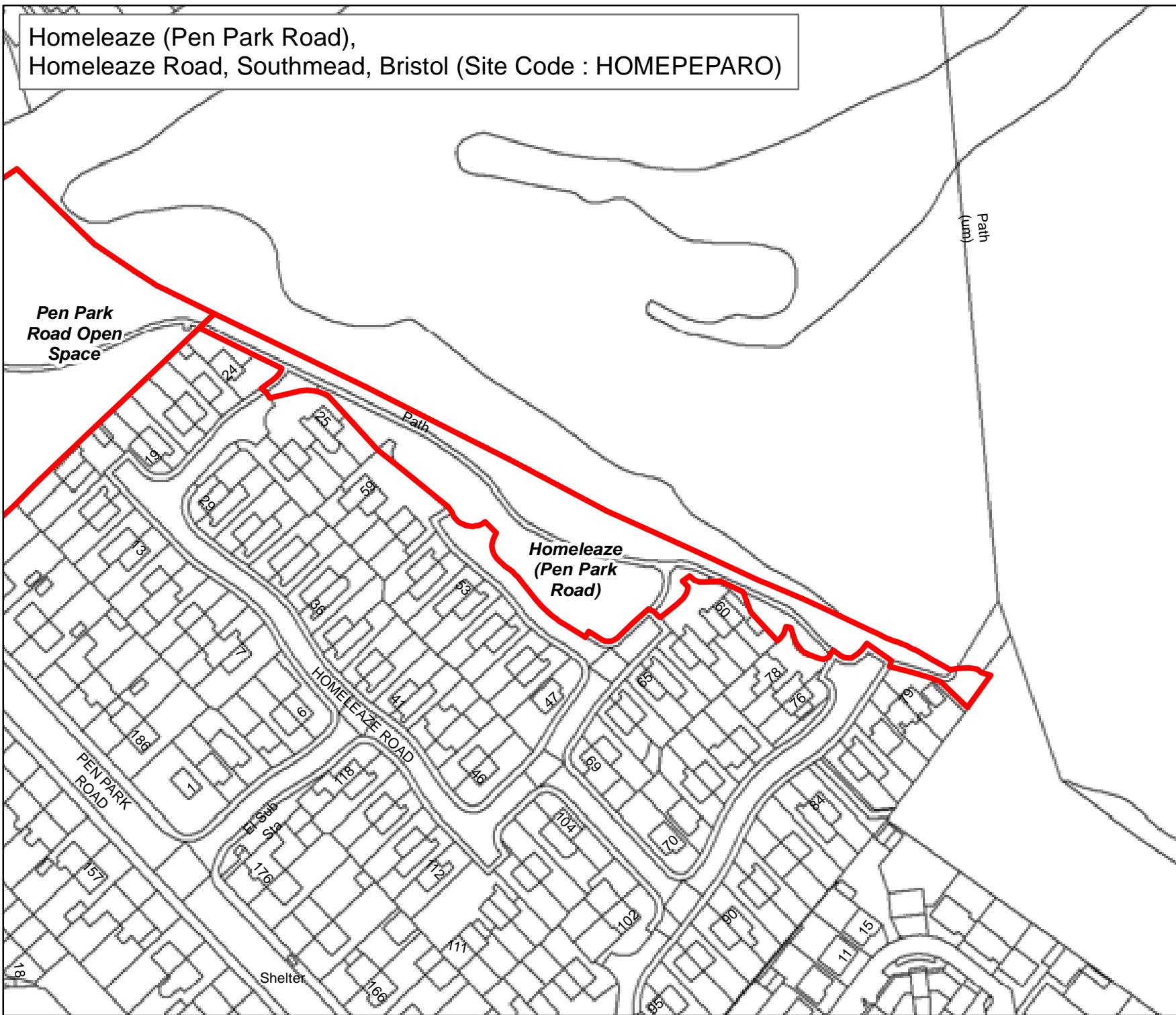
Scale : @A4 1:560  
Date: 27/02/2017



NEIGHBOURHOODS  
DIRECTORATE

Bristol Parks Service PO Box 3176  
Bristol City Council Bristol BS3 9FS  
St AnnesHouse Phone: 0117 922 3719  
bristolparks@bristol.gov.uk  
www.bristol.gov.uk/parks


Homelease (Pen Park Road),  
Homelease Road, Southmead, Bristol (Site Code : HOMEPEPARO)



**Bristol City Council**  
**Bristol Parks**  
**Neighbourhoods**

**Byelaw Schedule Maps**

**Legend**

 Byelaw Schedule - Site

The provision of information by Bristol City Council does not imply a right to reproduce or commercially exploit such information without the Council's express prior written permission. Reproduction or commercial exploitation of information provided by the Council without its express permission may be an infringement of copyright.

The council is unable to grant permission to reproduce or re-use any material that is the property of third parties. Permission to reproduce or re-use such material must be obtained from the copyright holders.



© Crown Copyright and  
database right 2017.  
Ordnance Survey 100023406.

**PARKS & GREEN SPACE SERVICE**

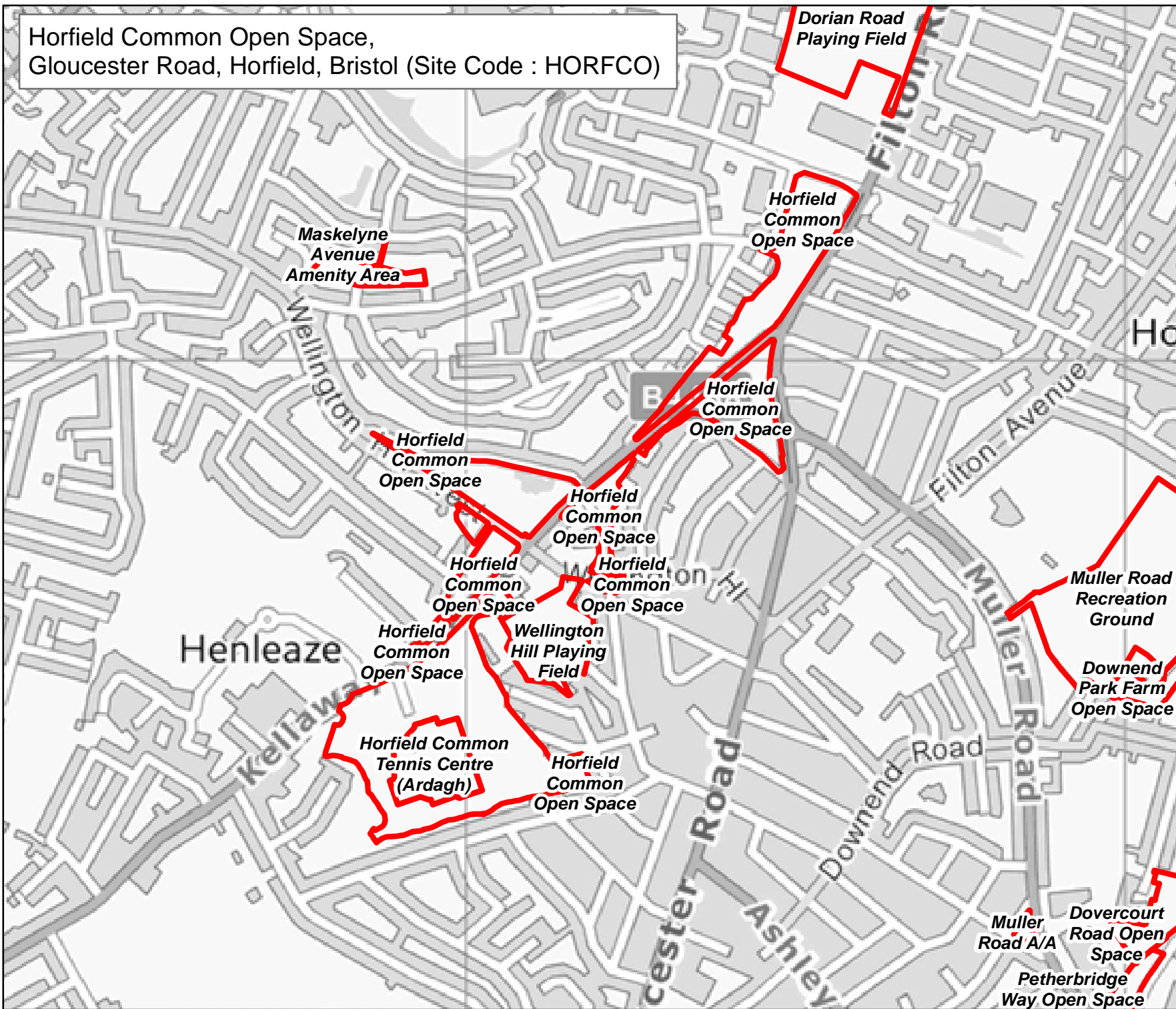
Scale : @A4 1:1,440  
Date: 27/02/2017



NEIGHBOURHOODS  
DIRECTORATE

Bristol Parks Service St AnnesHouse  
PO Box 3176 Phone: 0117 922 3719  
Bristol City Council bristolparks@bristol.gov.uk  
Bristol BS3 9FS www.bristol.gov.uk/parks


Horfield Common Open Space,  
Gloucester Road, Horfield, Bristol (Site Code : HORFCO)



**Bristol City Council**  
**Bristol Parks**  
**Neighbourhoods**


**Byelaw Schedule Maps**

**Legend**

 Byelaw Schedule - Site

The provision of information by Bristol City Council does not imply a right to reproduce or commercially exploit such information without the Council's express prior written permission. Reproduction or commercial exploitation of information provided by the Council without its express permission may be an infringement of copyright.

The council is unable to grant permission to reproduce or re-use any material that is the property of third parties. Permission to reproduce or re-use such material must be obtained from the copyright holders.

 © Crown Copyright and database right 2017. Ordnance Survey 100023406.

**PARKS & GREEN SPACE SERVICE**

Scale : @A4 1:7,660  
Date: 27/02/2017



NEIGHBOURHOODS  
DIRECTORATE

Bristol Parks Service PO Box 3176 Bristol City Council Bristol BS3 9FS  
St AnnesHouse Phone: 0117 922 3719 bristolparks@bristol.gov.uk www.bristol.gov.uk/parks

Horfield Common Tennis Centre (Ardagh),  
Kellaway Avenue, Bishopston, Bristol (Site Code : HORFTECEAR)

*Horfield  
Common  
Open Space*

Posts

Ardagh Pavilion

*Horfield Common  
Tennis Centre  
(Ardagh)*

**Bristol City Council  
Bristol Parks  
Neighbourhoods**

**Byelaw Schedule Maps**

**Legend**

 Byelaw Schedule - Site

The provision of information by Bristol City Council does not imply a right to reproduce or commercially exploit such information without the Council's express prior written permission. Reproduction or commercial exploitation of information provided by the Council without its express permission may be an infringement of copyright.

The council is unable to grant permission to reproduce or re-use any material that is the property of third parties. Permission to reproduce or re-use such material must be obtained from the copyright holders.



© Crown Copyright and  
database right 2017.  
Ordnance Survey 100023406.

**PARKS & GREEN SPACE SERVICE**

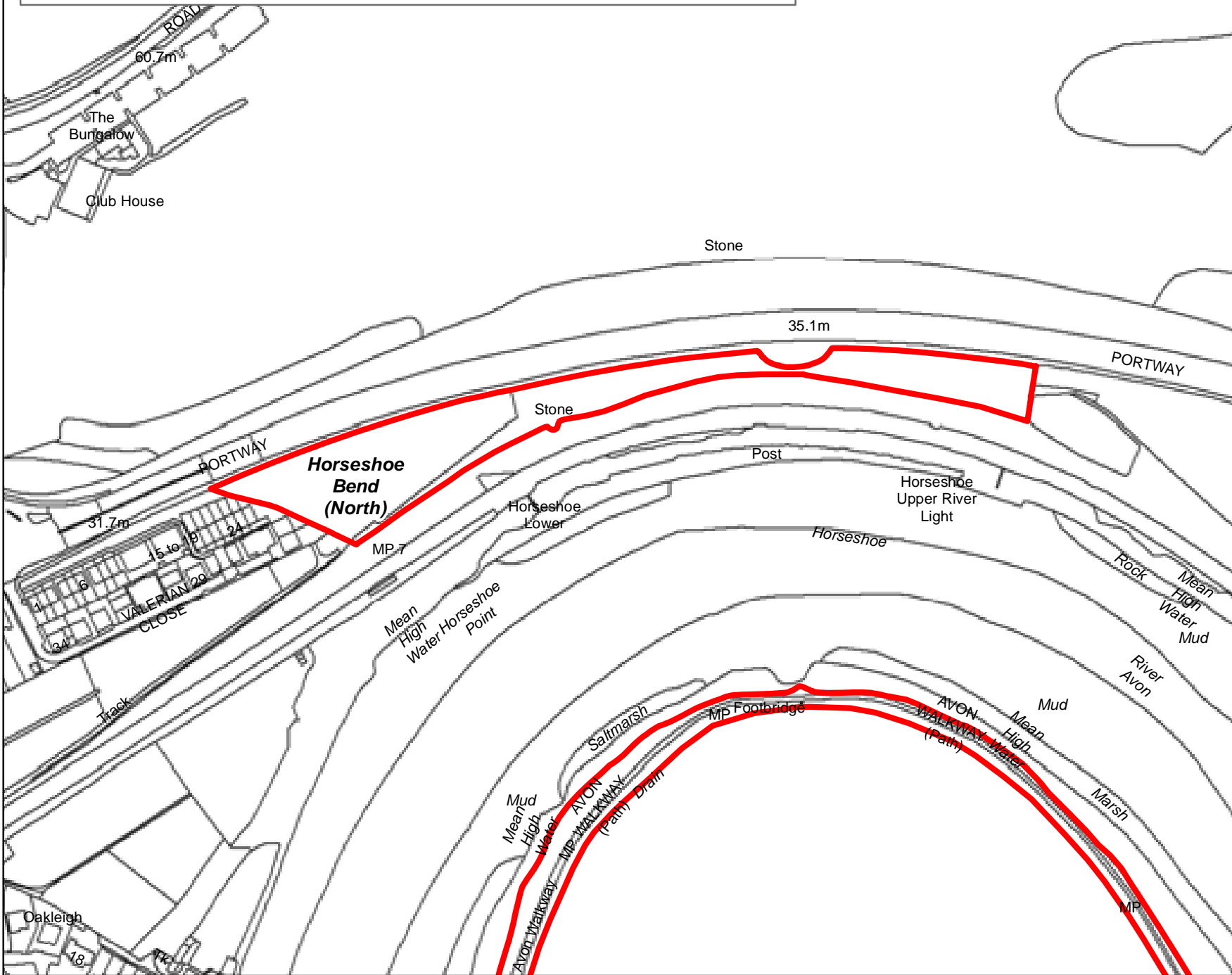
Scale : @A4 1:990  
Date: 27/02/2017



NEIGHBOURHOODS  
DIRECTORATE

Bristol Parks Service St AnnesHouse  
PO Box 3176 Phone: 0117 922 3719  
Bristol City Council bristolparks@bristol.gov.uk  
Bristol BS3 9FS www.bristol.gov.uk/parks

Horseshoe Bend (North),  
Valerian Close, Shirehampton, Bristol (Site Code : HORSBENO)



**Bristol City Council**  
**Bristol Parks**  
**Neighbourhoods**


**Byelaw Schedule Maps**

**Legend**

 Byelaw Schedule - Site

The provision of information by Bristol City Council does not imply a right to reproduce or commercially exploit such information without the Council's express prior written permission. Reproduction or commercial exploitation of information provided by the Council without its express permission may be an infringement of copyright.

The council is unable to grant permission to reproduce or re-use any material that is the property of third parties. Permission to reproduce or re-use such material must be obtained from the copyright holders.

 © Crown Copyright and database right 2017. Ordnance Survey 100023406.

**PARKS & GREEN SPACE SERVICE**

Scale : @A4 1:2,690  
Date: 27/02/2017

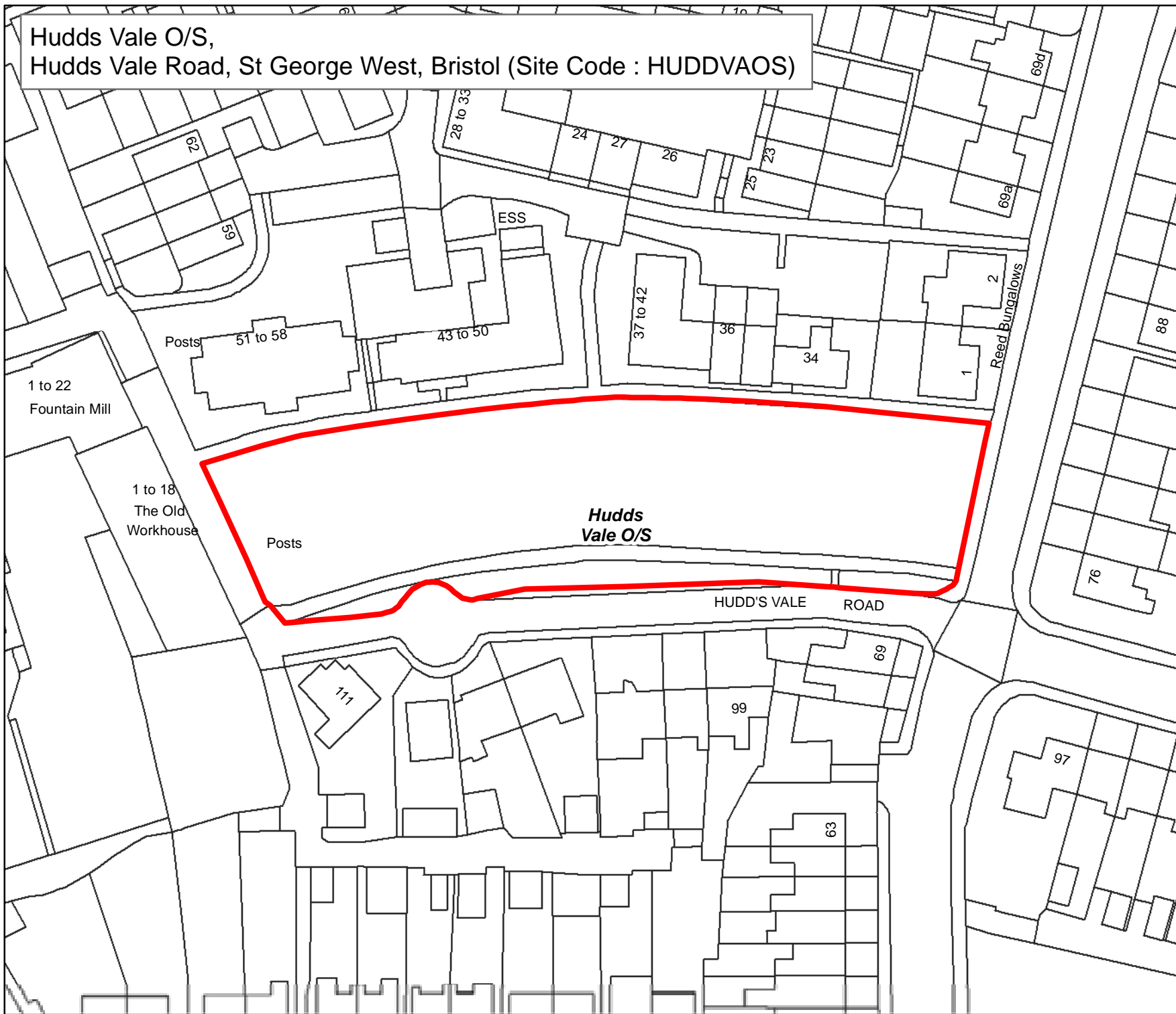


**NEIGHBOURHOODS DIRECTORATE**

Bristol Parks Service PO Box 3176 Bristol BS3 9FS  
St AnnesHouse Phone: 0117 922 3719  
bristolparks@bristol.gov.uk  
www.bristol.gov.uk/parks




Hudds Vale O/S,  
Hudds Vale Road, St George West, Bristol (Site Code : HUDDVAOS)



**Bristol City Council**  
**Bristol Parks**  
**Neighbourhoods**


**Byelaw Schedule Maps**

**Legend**

 Byelaw Schedule - Site

The provision of information by Bristol City Council does not imply a right to reproduce or commercially exploit such information without the Council's express prior written permission. Reproduction or commercial exploitation of information provided by the Council without its express permission may be an infringement of copyright.

The council is unable to grant permission to reproduce or re-use any material that is the property of third parties. Permission to reproduce or re-use such material must be obtained from the copyright holders.

 © Crown Copyright and database right 2017. Ordnance Survey 100023406.

**PARKS & GREEN SPACE SERVICE**

Scale : @A4 1:750  
Date: 27/02/2017



NEIGHBOURHOODS  
DIRECTORATE

Bristol Parks Service St AnnesHouse  
PO Box 3176 Phone: 0117 922 3719  
Bristol City Council bristolparks@bristol.gov.uk  
Bristol BS3 9FS www.bristol.gov.uk/parks


Hungerford Road Open Space,  
Hungerford Gardens, Brislington, Bristol (Site Code : HUNGROOS)



**Bristol City Council**  
**Bristol Parks**  
**Neighbourhoods**


**Byelaw Schedule Maps**

**Legend**

 Byelaw Schedule - Site

The provision of information by Bristol City Council does not imply a right to reproduce or commercially exploit such information without the Council's express prior written permission. Reproduction or commercial exploitation of information provided by the Council without its express permission may be an infringement of copyright.

The council is unable to grant permission to reproduce or re-use any material that is the property of third parties. Permission to reproduce or re-use such material must be obtained from the copyright holders.

 © Crown Copyright and database right 2017. Ordnance Survey 100023406.

**PARKS & GREEN SPACE SERVICE**

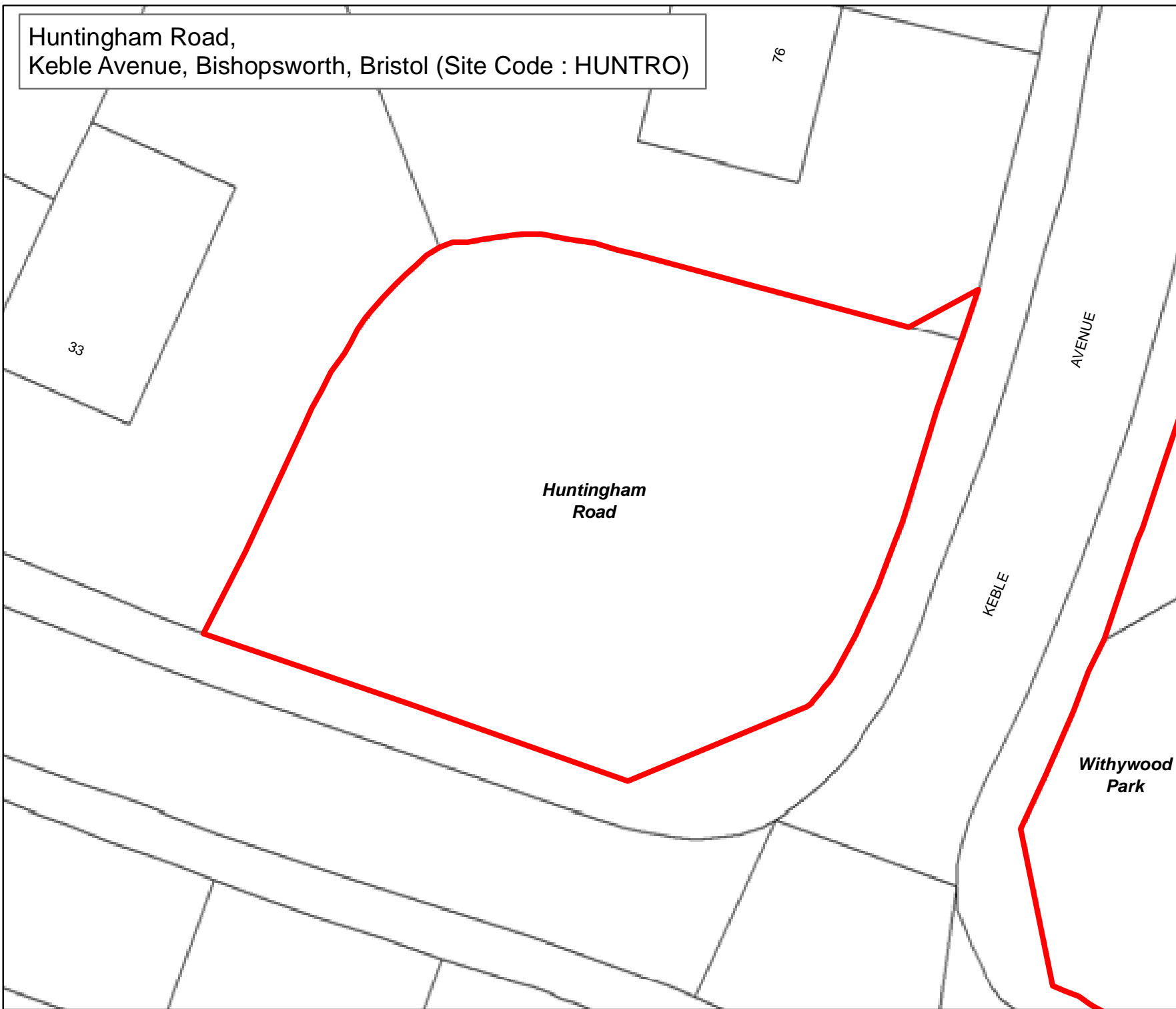
Scale : @A4 1:2,980  
Date: 27/02/2017



NEIGHBOURHOODS  
DIRECTORATE

Bristol Parks Service St AnnesHouse  
PO Box 3176 Phone: 0117 922 3719  
Bristol City Council bristolparks@bristol.gov.uk  
Bristol BS3 9FS www.bristol.gov.uk/parks

Huntingham Road,  
Keble Avenue, Bishopsworth, Bristol (Site Code : HUNTRO)



**Bristol City Council**  
**Bristol Parks**  
**Neighbourhoods**

**Byelaw Schedule Maps**

**Legend**

 Byelaw Schedule - Site

The provision of information by Bristol City Council does not imply a right to reproduce or commercially exploit such information without the Council's express prior written permission. Reproduction or commercial exploitation of information provided by the Council without its express permission may be an infringement of copyright.

The council is unable to grant permission to reproduce or re-use any material that is the property of third parties. Permission to reproduce or re-use such material must be obtained from the copyright holders.



© Crown Copyright and  
database right 2017.  
Ordnance Survey 100023406.

**PARKS & GREEN SPACE SERVICE**

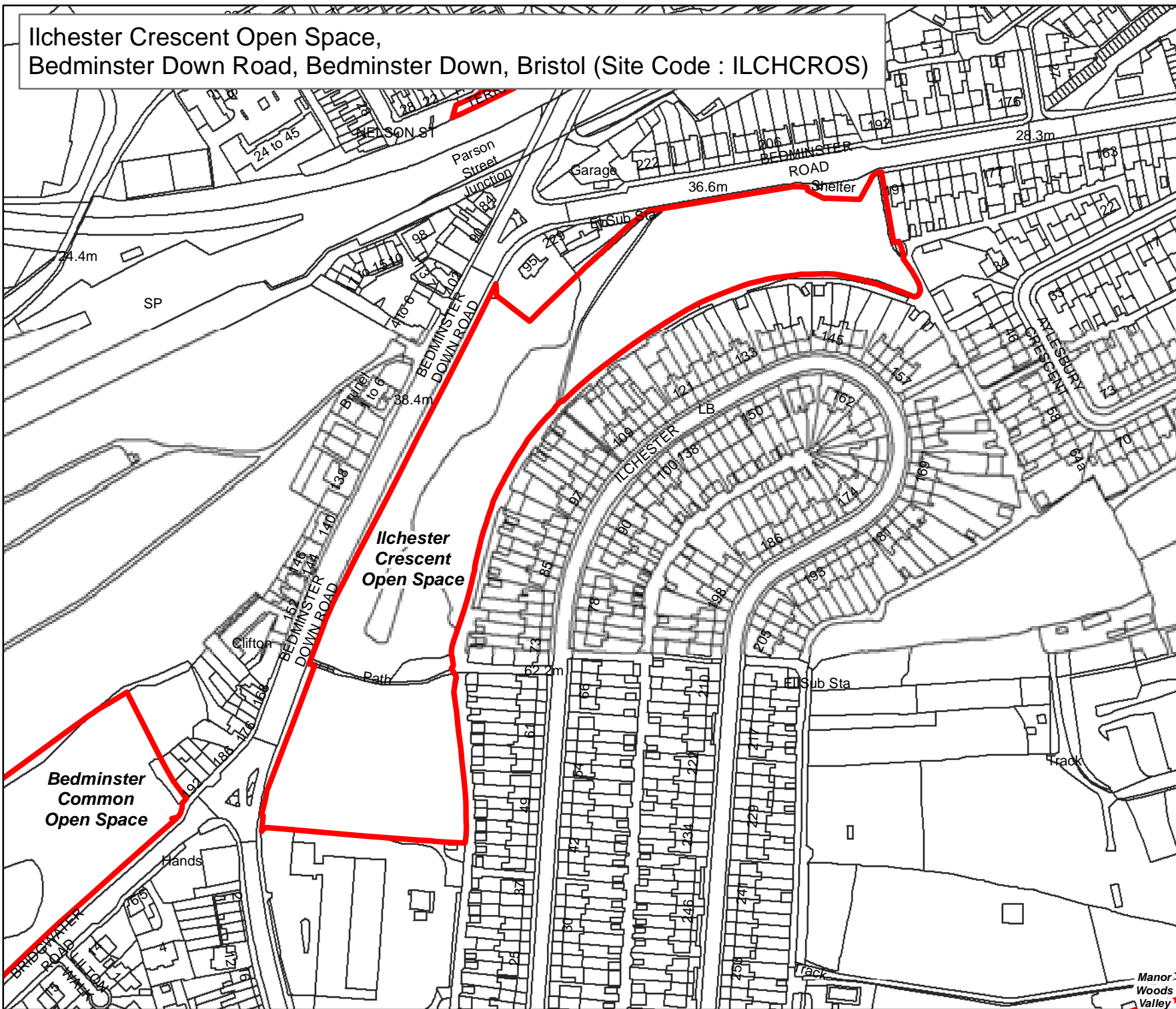
Scale : @A4 1:190  
Date: 27/02/2017



NEIGHBOURHOODS  
DIRECTORATE

Bristol Parks Service St AnnesHouse  
PO Box 3176 Phone: 0117 922 3719  
Bristol City Council bristolparks@bristol.gov.uk  
Bristol BS3 9FS www.bristol.gov.uk/parks


**Ilchester Crescent Open Space,  
Bedminster Down Road, Bedminster Down, Bristol (Site Code : ILCHCROS)**



**Bristol City Council  
Bristol Parks  
Neighbourhoods**


**Byelaw Schedule Maps**

**Legend**

 Byelaw Schedule - Site

The provision of information by Bristol City Council does not imply a right to reproduce or commercially exploit such information without the Council's express prior written permission. Reproduction or commercial exploitation of information provided by the Council without its express permission may be an infringement of copyright.

The council is unable to grant permission to reproduce or re-use any material that is the property of third parties. Permission to reproduce or re-use such material must be obtained from the copyright holders.

 © Crown Copyright and database right 2017. Ordnance Survey 100023406.

**PARKS & GREEN SPACE SERVICE**

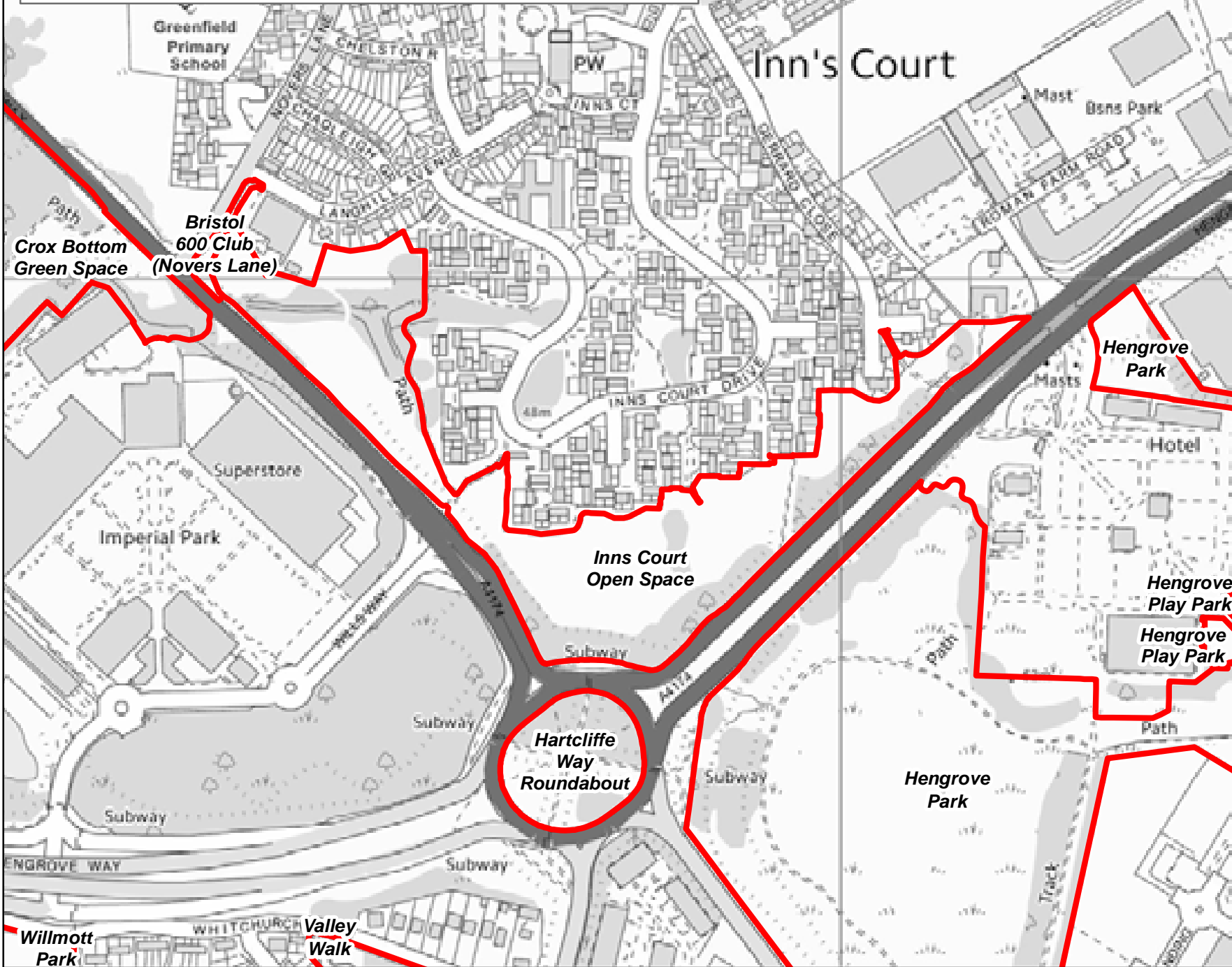
Scale : @A4 1:2,480  
Date: 27/02/2017



NEIGHBOURHOODS  
DIRECTORATE

Bristol Parks Service PO Box 3176 Bristol BS3 9FS  
St AnnesHouse Phone: 0117 922 3719  
bristolparks@bristol.gov.uk  
www.bristol.gov.uk/parks

Inns Court Open Space,  
Hartcliffe Way, Filwood, Bristol (Site Code : INNSCOOS)



**Bristol City Council**  
**Bristol Parks**  
**Neighbourhoods**


**Byelaw Schedule Maps**

**Legend**

 Byelaw Schedule - Site

The provision of information by Bristol City Council does not imply a right to reproduce or commercially exploit such information without the Council's express prior written permission. Reproduction or commercial exploitation of information provided by the Council without its express permission may be an infringement of copyright.

The council is unable to grant permission to reproduce or re-use any material that is the property of third parties. Permission to reproduce or re-use such material must be obtained from the copyright holders.

 © Crown Copyright and database right 2017. Ordnance Survey 100023406.

**PARKS & GREEN SPACE SERVICE**

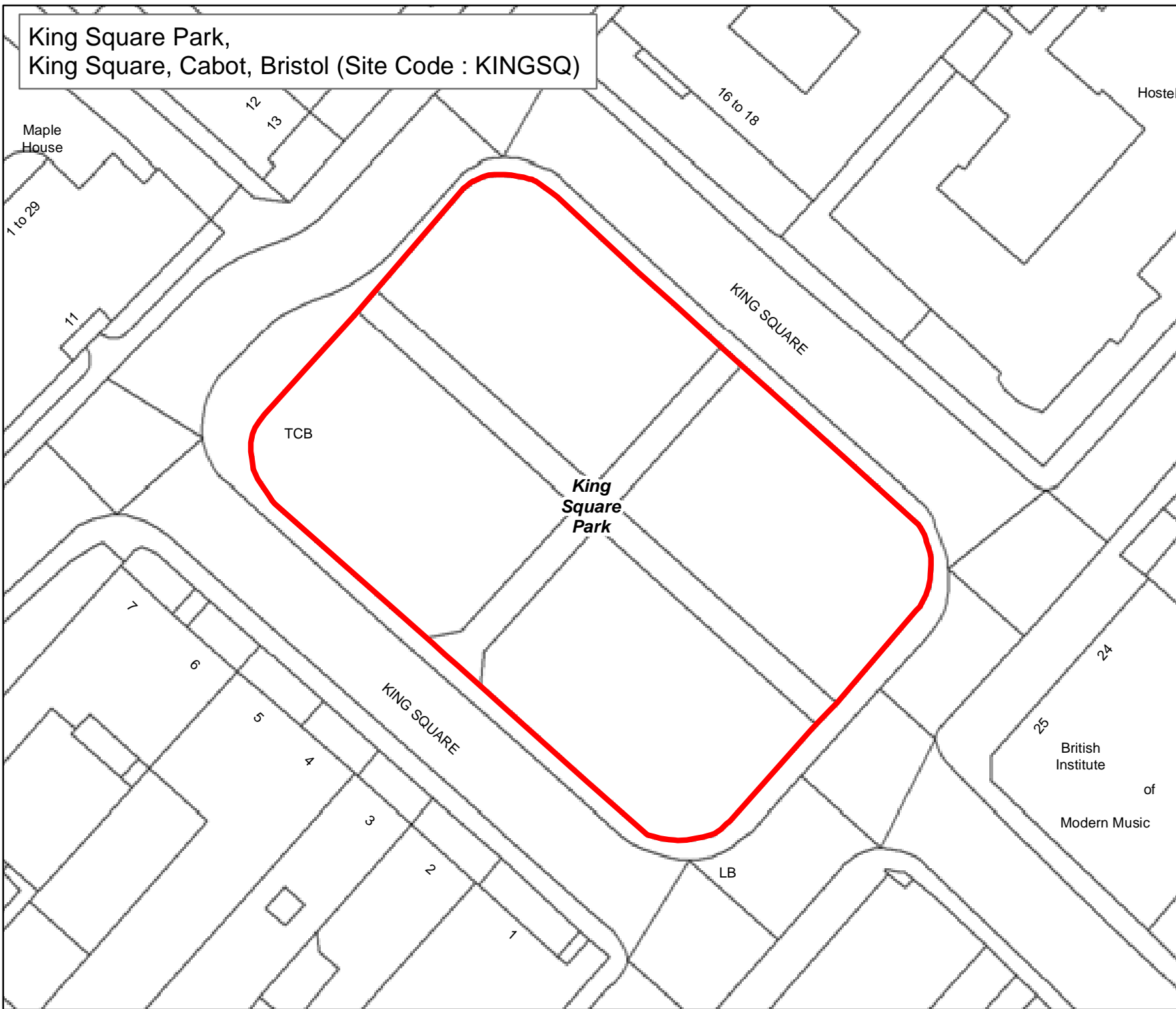
Scale : @A4 1:4,950  
Date: 27/02/2017



NEIGHBOURHOODS  
DIRECTORATE

Bristol Parks Service PO Box 3176  
Bristol City Council Bristol BS3 9FS  
St AnnesHouse Phone: 0117 922 3719  
bristolparks@bristol.gov.uk  
www.bristol.gov.uk/parks

King Square Park,  
King Square, Cabot, Bristol (Site Code : KINGSQ)



**Bristol City Council**  
**Bristol Parks**  
**Neighbourhoods**

**Bylaw Schedule Maps**

**Legend**

 Bylaw Schedule - Site

The provision of information by Bristol City Council does not imply a right to reproduce or commercially exploit such information without the Council's express prior written permission. Reproduction or commercial exploitation of information provided by the Council without its express permission may be an infringement of copyright.

The council is unable to grant permission to reproduce or re-use any material that is the property of third parties. Permission to reproduce or re-use such material must be obtained from the copyright holders.



© Crown Copyright and  
database right 2017.  
Ordnance Survey 100023406.

**PARKS & GREEN SPACE SERVICE**

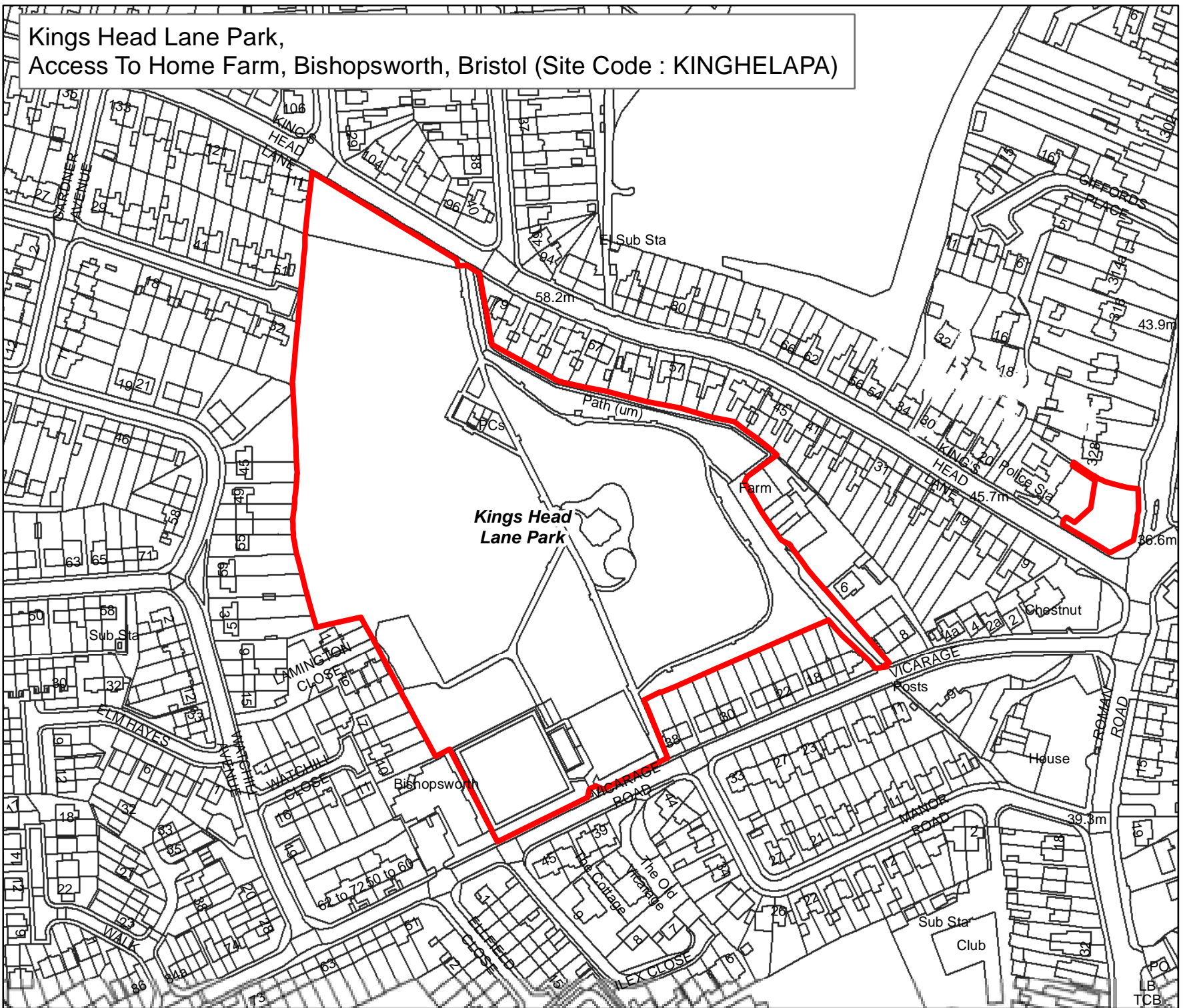
Scale : @A4 1:450  
Date: 27/02/2017



NEIGHBOURHOODS  
DIRECTORATE

Bristol Parks Service St AnnesHouse  
PO Box 3176 Phone: 0117 922 3719  
Bristol City Council bristolparks@bristol.gov.uk  
Bristol BS3 9FS www.bristol.gov.uk/parks

**Kings Head Lane Park,  
Access To Home Farm, Bishopsworth, Bristol (Site Code : KINGHELAPA)**



**Bristol City Council  
Bristol Parks  
Neighbourhoods**


**Byelaw Schedule Maps**

**Legend**

 Byelaw Schedule - Site

The provision of information by Bristol City Council does not imply a right to reproduce or commercially exploit such information without the Council's express prior written permission. Reproduction or commercial exploitation of information provided by the Council without its express permission may be an infringement of copyright.

The council is unable to grant permission to reproduce or re-use any material that is the property of third parties. Permission to reproduce or re-use such material must be obtained from the copyright holders.

 © Crown Copyright and database right 2017. Ordnance Survey 100023406.

**PARKS & GREEN SPACE SERVICE**

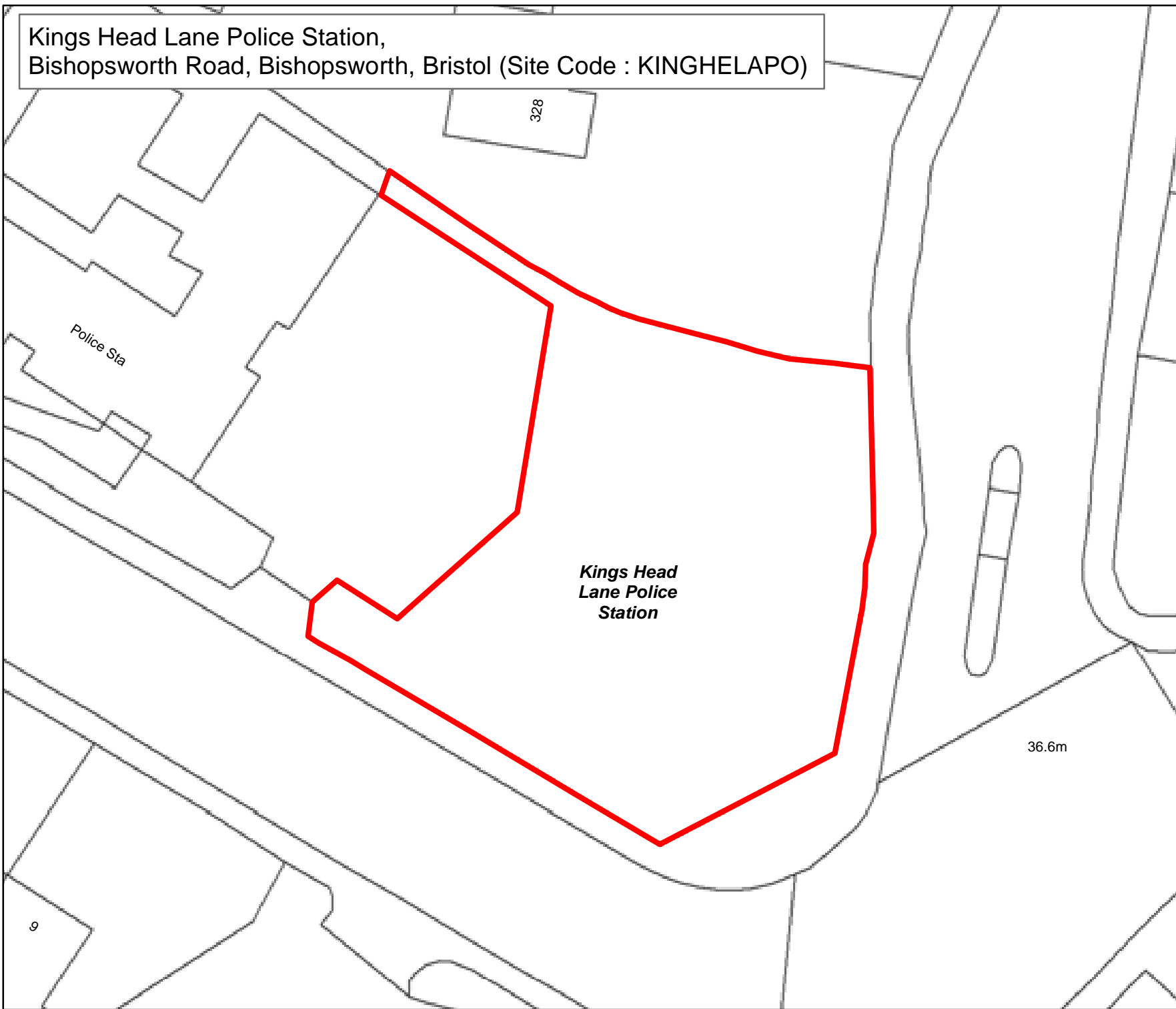
Scale : @A4 1:2,460  
Date: 27/02/2017



NEIGHBOURHOODS  
DIRECTORATE

Bristol Parks Service PO Box 3176 Bristol BS3 9FS  
St AnnesHouse Phone: 0117 922 3719  
bristolparks@bristol.gov.uk  
www.bristol.gov.uk/parks

Kings Head Lane Police Station,  
Bishopsworth Road, Bishopsworth, Bristol (Site Code : KINGHELAPO)



**Bristol City Council**  
**Bristol Parks**  
**Neighbourhoods**

**Byelaw Schedule Maps**

**Legend**

 Byelaw Schedule - Site

The provision of information by Bristol City Council does not imply a right to reproduce or commercially exploit such information without the Council's express prior written permission. Reproduction or commercial exploitation of information provided by the Council without its express permission may be an infringement of copyright.

The council is unable to grant permission to reproduce or re-use any material that is the property of third parties. Permission to reproduce or re-use such material must be obtained from the copyright holders.



© Crown Copyright and  
database right 2017.  
Ordnance Survey 100023406.

**PARKS & GREEN SPACE SERVICE**

Scale : @A4 1:330  
Date: 27/02/2017

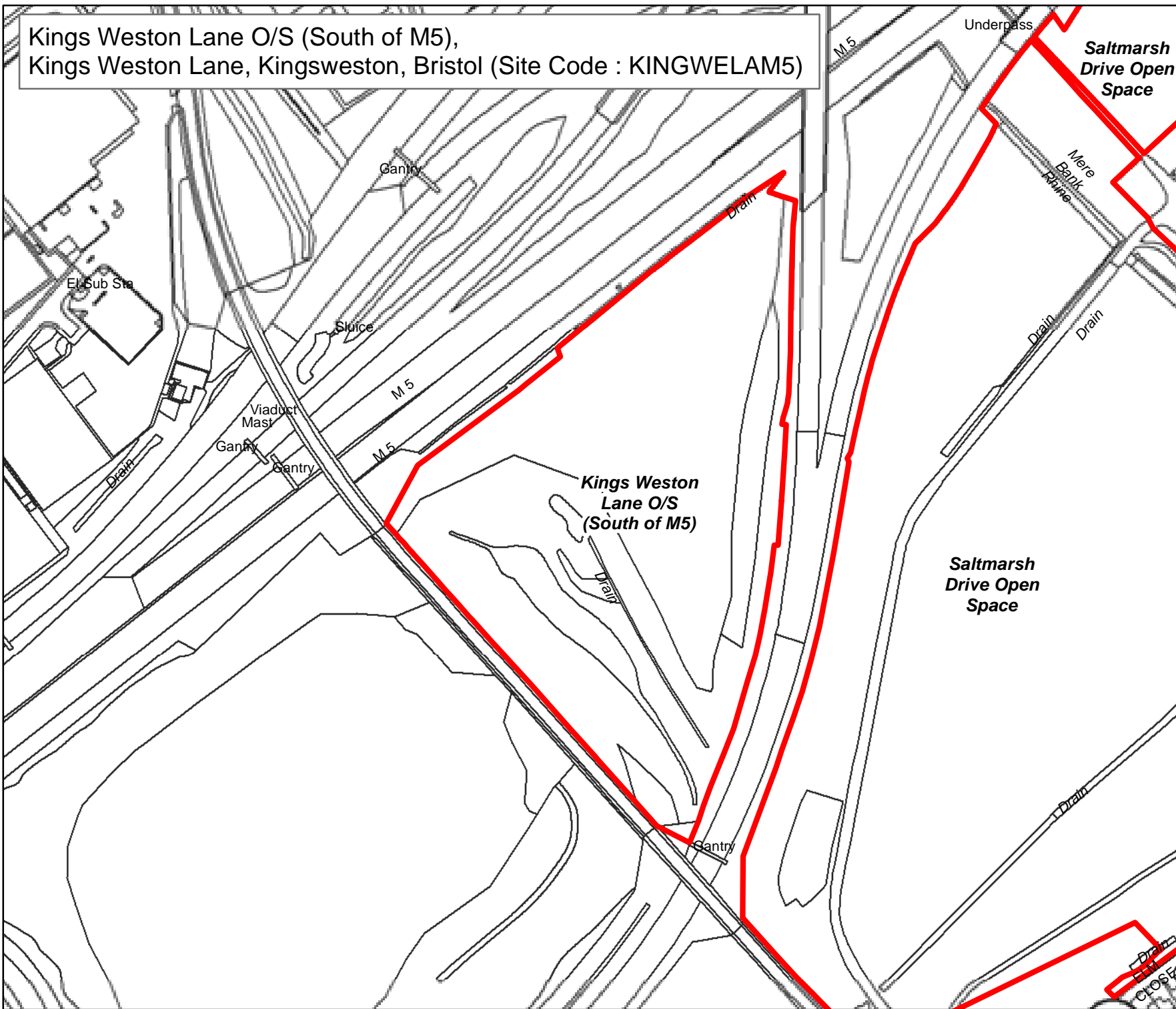


NEIGHBOURHOODS  
DIRECTORATE

Bristol Parks Service St AnnesHouse  
PO Box 3176 Phone: 0117 922 3719  
Bristol City Council bristolparks@bristol.gov.uk  
Bristol BS3 9FS www.bristol.gov.uk/parks




Kings Weston Lane O/S (South of M5),  
Kings Weston Lane, Kingsweston, Bristol (Site Code : KINGWELAM5)



**Bristol City Council**  
**Bristol Parks**  
**Neighbourhoods**


**Byelaw Schedule Maps**

**Legend**

 Byelaw Schedule - Site

The provision of information by Bristol City Council does not imply a right to reproduce or commercially exploit such information without the Council's express prior written permission. Reproduction or commercial exploitation of information provided by the Council without its express permission may be an infringement of copyright.

The council is unable to grant permission to reproduce or re-use any material that is the property of third parties. Permission to reproduce or re-use such material must be obtained from the copyright holders.

 © Crown Copyright and database right 2017. Ordnance Survey 100023406.

**PARKS & GREEN SPACE SERVICE**

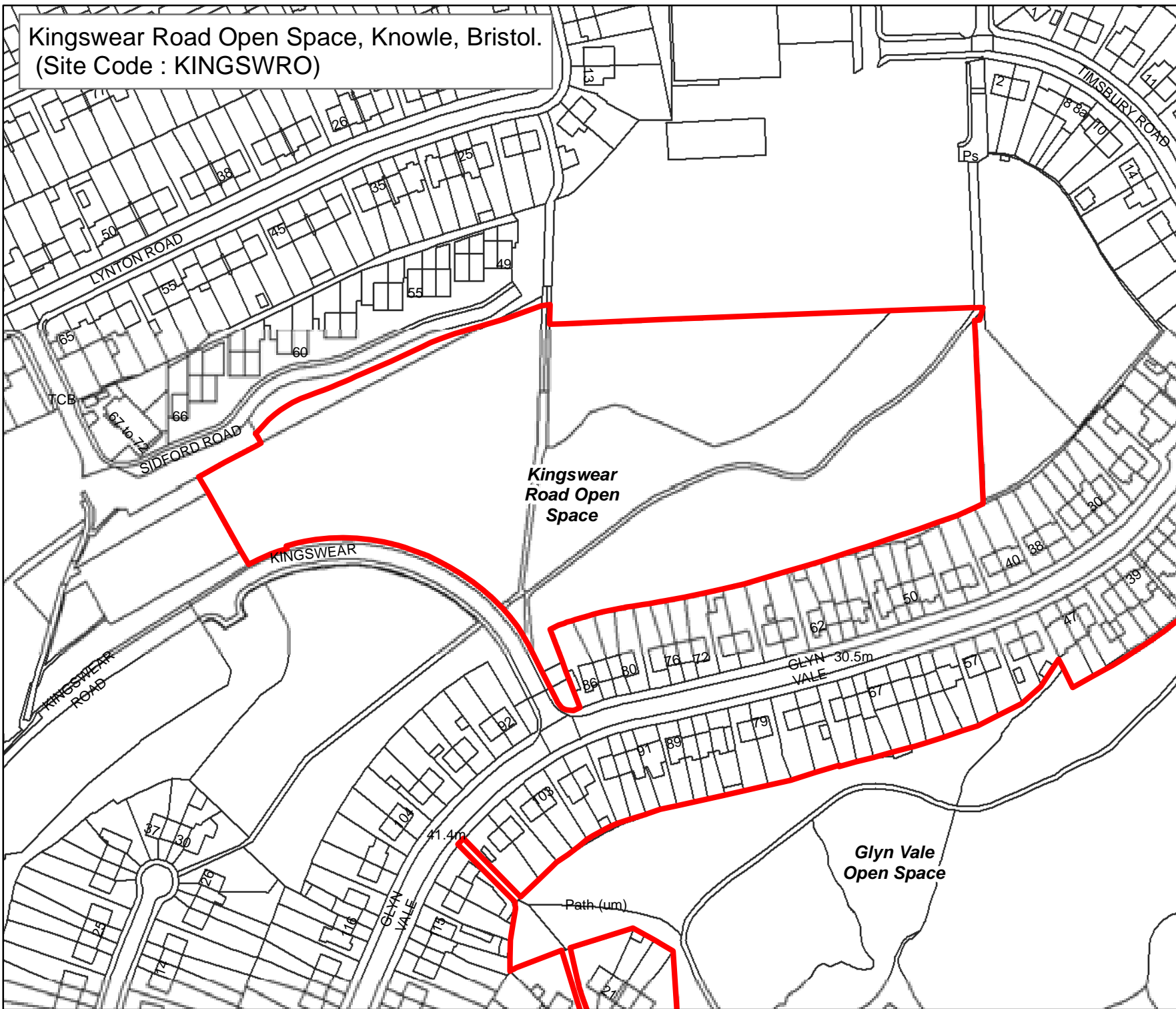
Scale : @A4 1:2,810  
Date: 27/02/2017



NEIGHBOURHOODS  
DIRECTORATE

Bristol Parks Service St AnnesHouse  
PO Box 3176 Phone: 0117 922 3719  
Bristol City Council bristolparks@bristol.gov.uk  
Bristol BS3 9FS www.bristol.gov.uk/parks

Kingswear Road Open Space, Knowle, Bristol.  
(Site Code : KINGSWRO)



**Bristol City Council**  
**Bristol Parks**  
**Neighbourhoods**


**Byelaw Schedule Maps**

**Legend**

 Byelaw Schedule - Site

The provision of information by Bristol City Council does not imply a right to reproduce or commercially exploit such information without the Council's express prior written permission. Reproduction or commercial exploitation of information provided by the Council without its express permission may be an infringement of copyright.

The council is unable to grant permission to reproduce or re-use any material that is the property of third parties. Permission to reproduce or re-use such material must be obtained from the copyright holders.

 © Crown Copyright and database right 2017.  
Ordnance Survey 100023406.

**PARKS & GREEN SPACE SERVICE**

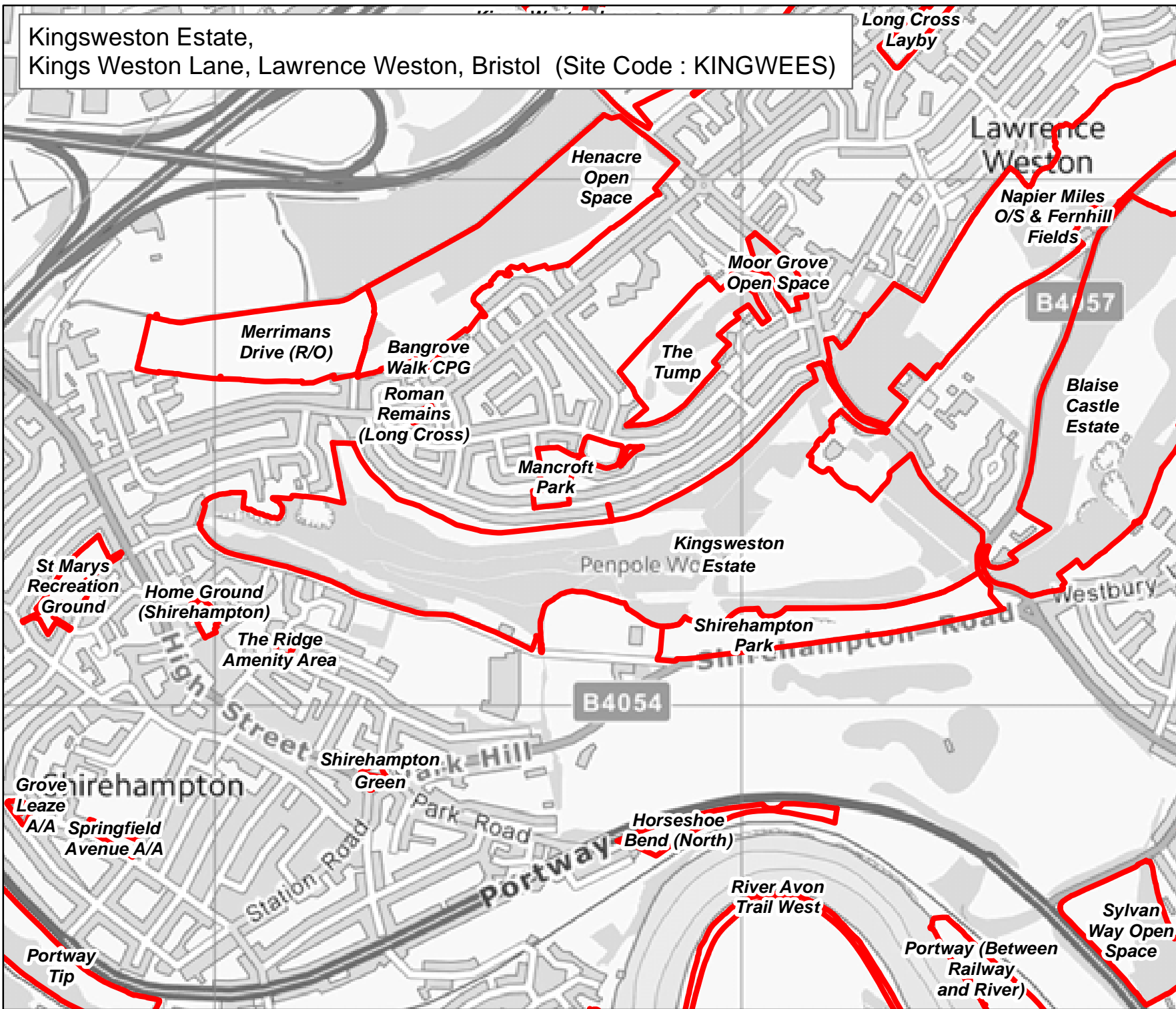
Scale : @A4 1:1,780  
Date: 27/02/2017



NEIGHBOURHOODS  
DIRECTORATE

Bristol Parks Service St AnnesHouse  
PO Box 3176 Phone: 0117 922 3719  
Bristol City Council bristolparks@bristol.gov.uk  
Bristol BS3 9FS www.bristol.gov.uk/parks


Kingsweston Estate,  
Kings Weston Lane, Lawrence Weston, Bristol (Site Code : KINGWEES)



**Bristol City Council**  
**Bristol Parks**  
**Neighbourhoods**


**Byelaw Schedule Maps**

**Legend**

 Byelaw Schedule - Site

The provision of information by Bristol City Council does not imply a right to reproduce or commercially exploit such information without the Council's express prior written permission. Reproduction or commercial exploitation of information provided by the Council without its express permission may be an infringement of copyright.

The council is unable to grant permission to reproduce or re-use any material that is the property of third parties. Permission to reproduce or re-use such material must be obtained from the copyright holders.

 © Crown Copyright and database right 2017. Ordnance Survey 100023406.

**PARKS & GREEN SPACE SERVICE**

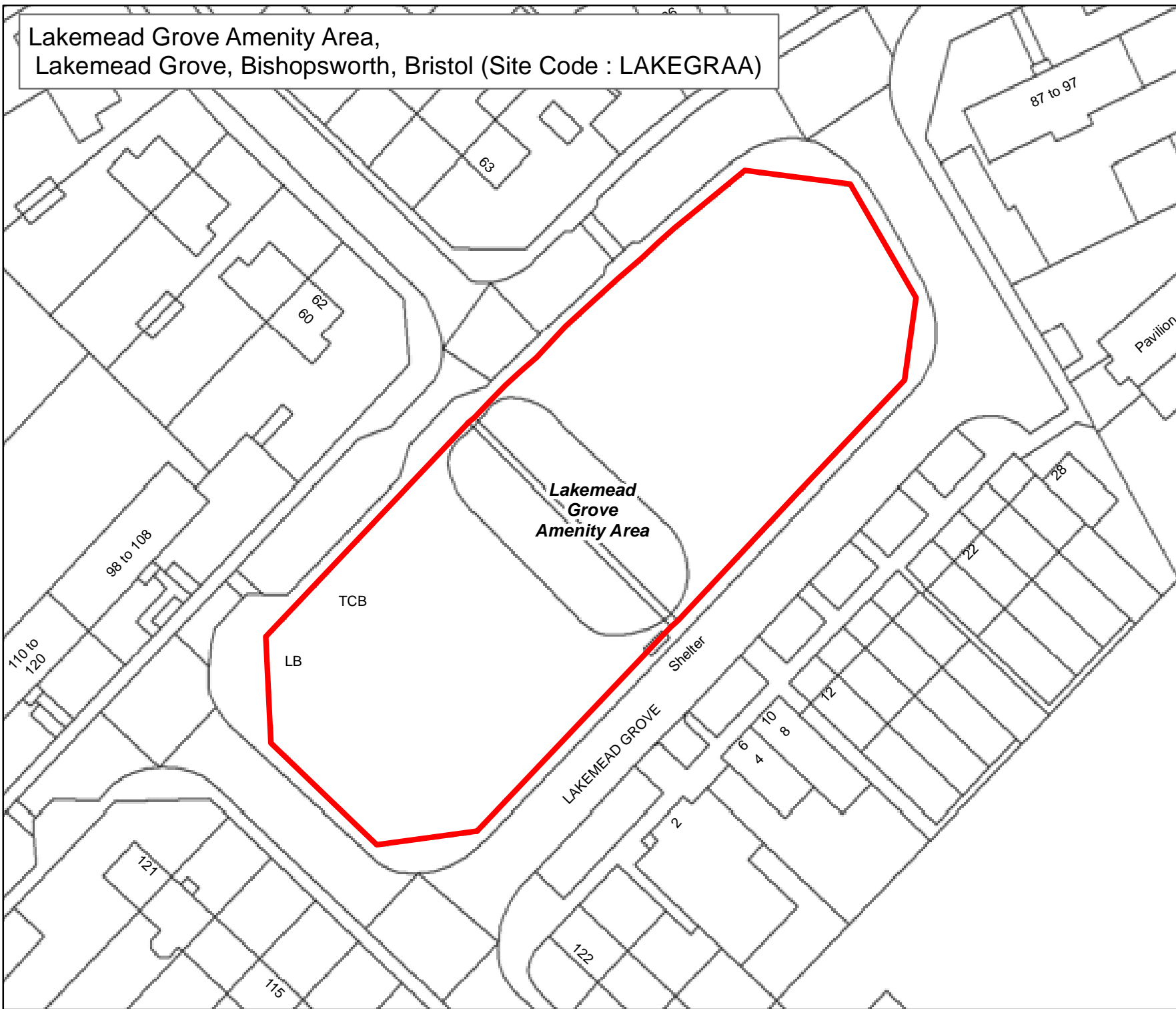
Scale : @A4 1:9,580  
Date: 27/02/2017



NEIGHBOURHOODS DIRECTORATE

Bristol Parks Service PO Box 3176 Bristol BS3 9FS  
St AnnesHouse Phone: 0117 922 3719  
Bristol City Council bristolparks@bristol.gov.uk  
www.bristol.gov.uk/parks


Lakemead Grove Amenity Area,  
Lakemead Grove, Bishopsworth, Bristol (Site Code : LAKEGRAA)



**Bristol City Council**  
**Bristol Parks**  
**Neighbourhoods**

**Byelaw Schedule Maps**

**Legend**

 Byelaw Schedule - Site

The provision of information by Bristol City Council does not imply a right to reproduce or commercially exploit such information without the Council's express prior written permission. Reproduction or commercial exploitation of information provided by the Council without its express permission may be an infringement of copyright.

The council is unable to grant permission to reproduce or re-use any material that is the property of third parties. Permission to reproduce or re-use such material must be obtained from the copyright holders.



© Crown Copyright and  
database right 2017.  
Ordnance Survey 100023406.

**PARKS & GREEN SPACE SERVICE**

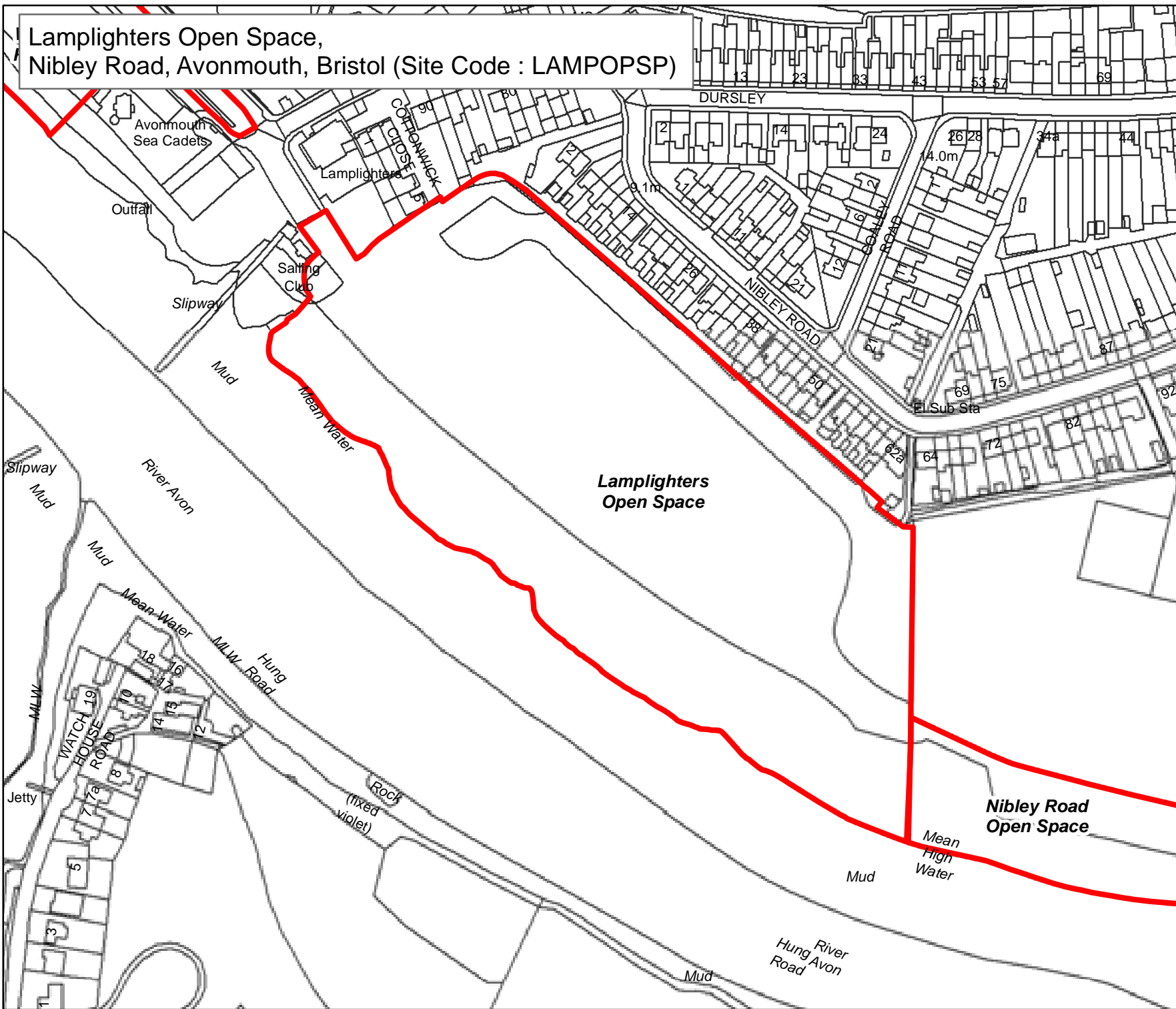
Scale : @A4 1:630  
Date: 27/02/2017



NEIGHBOURHOODS  
DIRECTORATE

Bristol Parks Service St AnnesHouse  
PO Box 3176 Phone: 0117 922 3719  
Bristol City Council bristolparks@bristol.gov.uk  
Bristol BS3 9FS www.bristol.gov.uk/parks


Lamplighters Open Space,  
Nibley Road, Avonmouth, Bristol (Site Code : LAMPOPSP)



**Bristol City Council**  
**Bristol Parks**  
**Neighbourhoods**


**Byelaw Schedule Maps**

**Legend**

 Byelaw Schedule - Site

The provision of information by Bristol City Council does not imply a right to reproduce or commercially exploit such information without the Council's express prior written permission. Reproduction or commercial exploitation of information provided by the Council without its express permission may be an infringement of copyright.

The council is unable to grant permission to reproduce or re-use any material that is the property of third parties. Permission to reproduce or re-use such material must be obtained from the copyright holders.

 © Crown Copyright and database right 2017. Ordnance Survey 100023406.

**PARKS & GREEN SPACE SERVICE**

Scale : @A4 1:2,210  
Date: 27/02/2017

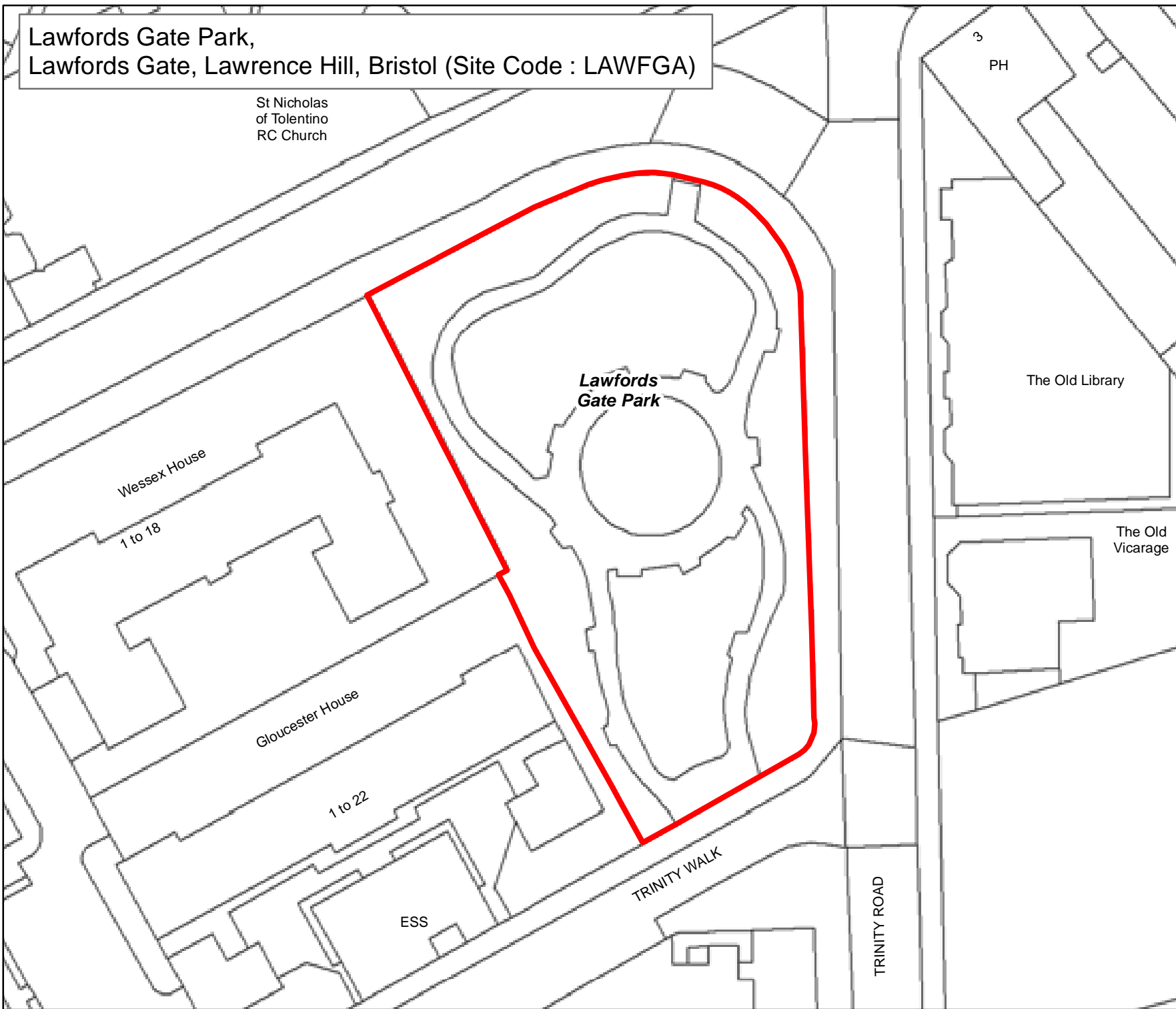


NEIGHBOURHOODS  
DIRECTORATE

Bristol Parks Service PO Box 3176 Bristol BS3 9FS  
St AnnesHouse Phone: 0117 922 3719  
bristolparks@bristol.gov.uk  
www.bristol.gov.uk/parks

Lawfords Gate Park,  
Lawfords Gate, Lawrence Hill, Bristol (Site Code : LAWFGA)


St Nicholas  
of Tolentino  
RC Church



**Bristol City Council**  
**Bristol Parks**  
**Neighbourhoods**

**Byelaw Schedule Maps**

**Legend**

 Byelaw Schedule - Site

The provision of information by Bristol City Council does not imply a right to reproduce or commercially exploit such information without the Council's express prior written permission. Reproduction or commercial exploitation of information provided by the Council without its express permission may be an infringement of copyright.

The council is unable to grant permission to reproduce or re-use any material that is the property of third parties. Permission to reproduce or re-use such material must be obtained from the copyright holders.



© Crown Copyright and  
database right 2017.  
Ordnance Survey 100023406.

**PARKS & GREEN SPACE SERVICE**

Scale : @A4 1:520  
Date: 27/02/2017



NEIGHBOURHOODS  
DIRECTORATE

Bristol Parks Service St AnnesHouse  
PO Box 3176 Phone: 0117 922 3719  
Bristol City Council bristolparks@bristol.gov.uk  
Bristol BS3 9FS www.bristol.gov.uk/parks

Lawn Road Amenity Area,  
Lawn Road, Frome Vale, Bristol (Site Code : LAWNRO)



**Bristol City Council**  
**Bristol Parks**  
**Neighbourhoods**

**Byelaw Schedule Maps**

**Legend**

 Byelaw Schedule - Site

The provision of information by Bristol City Council does not imply a right to reproduce or commercially exploit such information without the Council's express prior written permission. Reproduction or commercial exploitation of information provided by the Council without its express permission may be an infringement of copyright.

The council is unable to grant permission to reproduce or re-use any material that is the property of third parties. Permission to reproduce or re-use such material must be obtained from the copyright holders.



© Crown Copyright and database right 2017.  
Ordnance Survey 100023406.

**PARKS & GREEN SPACE SERVICE**

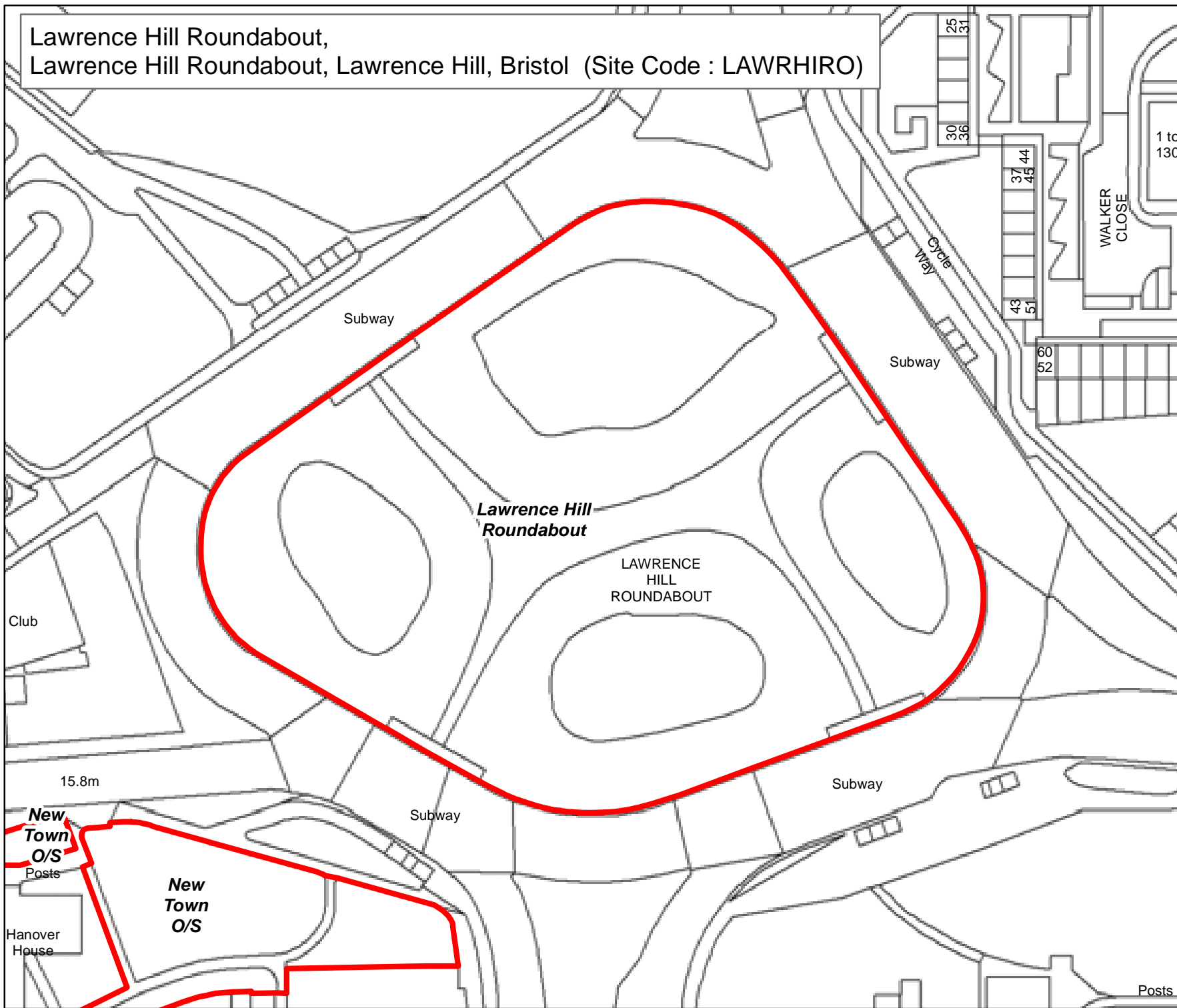
Scale : @A4 1:450  
Date: 27/02/2017



NEIGHBOURHOODS  
DIRECTORATE

Bristol Parks Service PO Box 3176 Bristol BS3 9FS  
St AnnesHouse Phone: 0117 922 3719  
Bristol City Council bristolparks@bristol.gov.uk  
www.bristol.gov.uk/parks


Lawrence Hill Roundabout,  
Lawrence Hill Roundabout, Lawrence Hill, Bristol (Site Code : LAWRHIRO)



**Bristol City Council**  
**Bristol Parks**  
**Neighbourhoods**

**Byelaw Schedule Maps**

**Legend**

 Byelaw Schedule - Site

The provision of information by Bristol City Council does not imply a right to reproduce or commercially exploit such information without the Council's express prior written permission. Reproduction or commercial exploitation of information provided by the Council without its express permission may be an infringement of copyright.

The council is unable to grant permission to reproduce or re-use any material that is the property of third parties. Permission to reproduce or re-use such material must be obtained from the copyright holders.



© Crown Copyright and database right 2017.  
Ordnance Survey 100023406.

**PARKS & GREEN SPACE SERVICE**

Scale : @A4 1:1,070  
Date: 27/02/2017

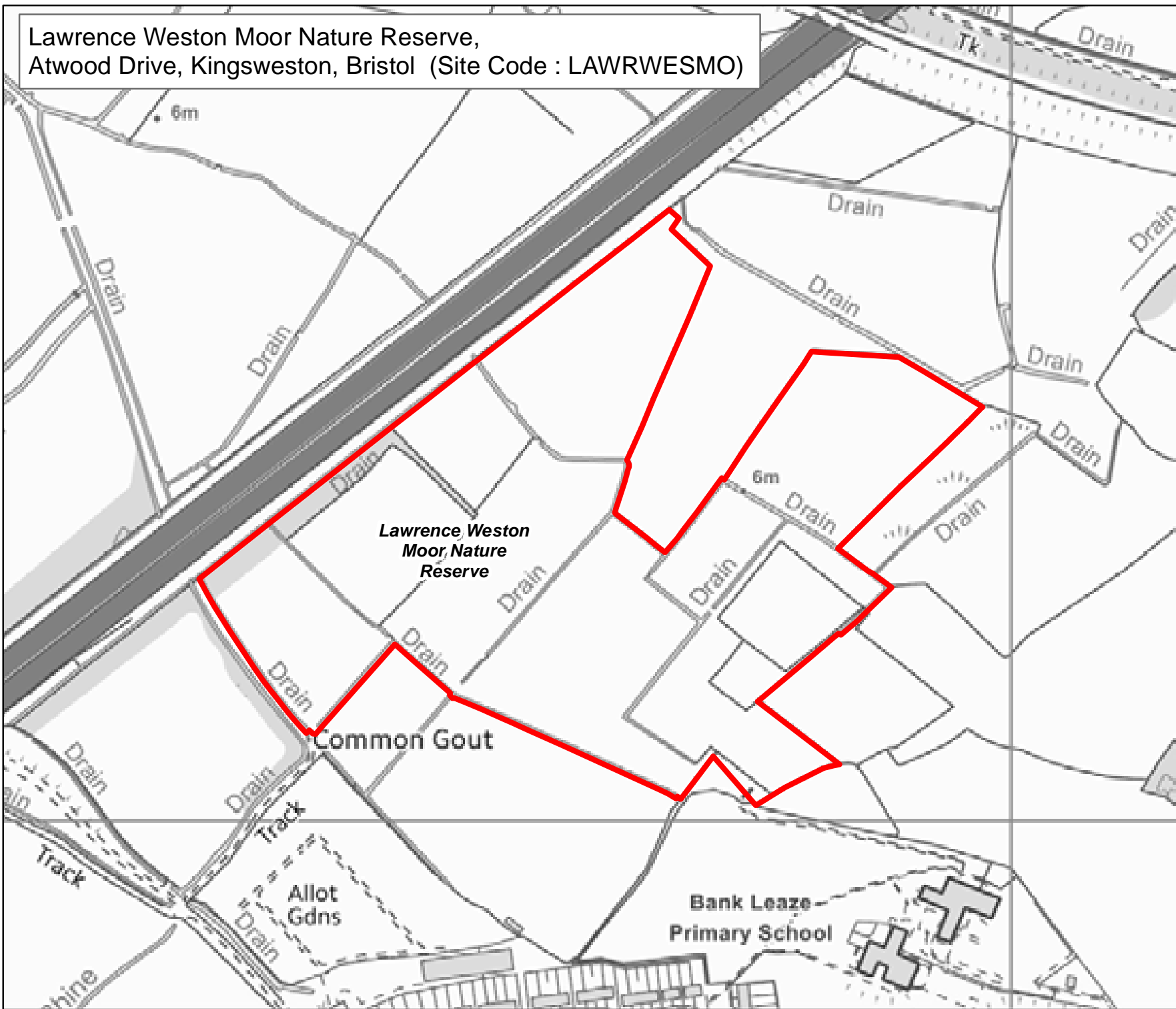


NEIGHBOURHOODS  
DIRECTORATE

Bristol Parks Service St AnnesHouse  
PO Box 3176 Phone: 0117 922 3719  
Bristol City Council bristolparks@bristol.gov.uk  
Bristol BS3 9FS www.bristol.gov.uk/parks



Lawrence Weston Moor Nature Reserve,  
Atwood Drive, Kingsweston, Bristol (Site Code : LAWRWESMO)



**Bristol City Council**  
**Bristol Parks**  
**Neighbourhoods**

**Byelaw Schedule Maps**

**Legend**

 Byelaw Schedule - Site

The provision of information by Bristol City Council does not imply a right to reproduce or commercially exploit such information without the Council's express prior written permission. Reproduction or commercial exploitation of information provided by the Council without its express permission may be an infringement of copyright.

The council is unable to grant permission to reproduce or re-use any material that is the property of third parties. Permission to reproduce or re-use such material must be obtained from the copyright holders.



© Crown Copyright and  
database right 2017.  
Ordnance Survey 100023406.

**PARKS & GREEN SPACE SERVICE**

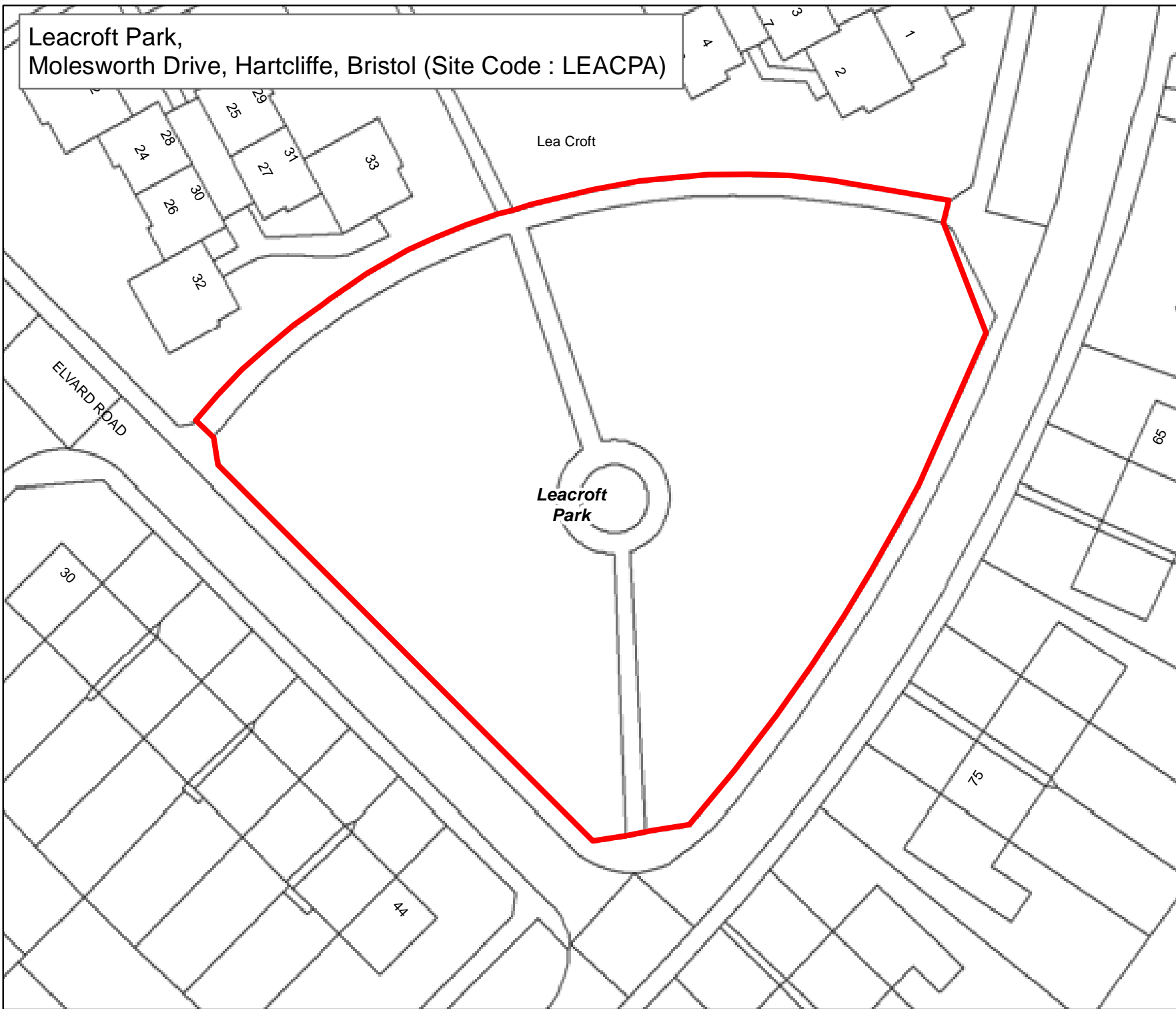
Scale : @A4 1:3,560  
Date: 27/02/2017



NEIGHBOURHOODS  
DIRECTORATE

Bristol Parks Service PO Box 3176 Bristol BS3 9FS  
St AnnesHouse Phone: 0117 922 3719  
Bristol City Council bristolparks@bristol.gov.uk  
www.bristol.gov.uk/parks

Leacroft Park,  
Molesworth Drive, Hartcliffe, Bristol (Site Code : LEACPA)



**Bristol City Council**  
**Bristol Parks**  
**Neighbourhoods**

**Bylaw Schedule Maps**

**Legend**

 Bylaw Schedule - Site

The provision of information by Bristol City Council does not imply a right to reproduce or commercially exploit such information without the Council's express prior written permission. Reproduction or commercial exploitation of information provided by the Council without its express permission may be an infringement of copyright.

The council is unable to grant permission to reproduce or re-use any material that is the property of third parties. Permission to reproduce or re-use such material must be obtained from the copyright holders.



© Crown Copyright and  
database right 2017.  
Ordnance Survey 100023406.

**PARKS & GREEN SPACE SERVICE**

Scale : @A4 1:460  
Date: 27/02/2017



NEIGHBOURHOODS  
DIRECTORATE

Bristol Parks Service St AnnesHouse  
PO Box 3176 Phone: 0117 922 3719  
Bristol City Council bristolparks@bristol.gov.uk  
Bristol BS3 9FS www.bristol.gov.uk/parks

Leinster Avenue (Former CPG),  
Leinster Avenue, Filwood, Bristol (Site Code : LEINAVCP)

64.0m

TCB

Hall

**Leinster  
Avenue  
(Former CPG)**

65

67

Shelters

71

69

Knowle


Pentecostal

Church

**Bristol City Council  
Bristol Parks  
Neighbourhoods**

**Byelaw Schedule Maps**

**Legend**

 Byelaw Schedule - Site

The provision of information by Bristol City Council does not imply a right to reproduce or commercially exploit such information without the Council's express prior written permission. Reproduction or commercial exploitation of information provided by the Council without its express permission may be an infringement of copyright.

The council is unable to grant permission to reproduce or re-use any material that is the property of third parties. Permission to reproduce or re-use such material must be obtained from the copyright holders.



© Crown Copyright and  
database right 2017.  
Ordnance Survey 100023406.

**PARKS & GREEN SPACE SERVICE**

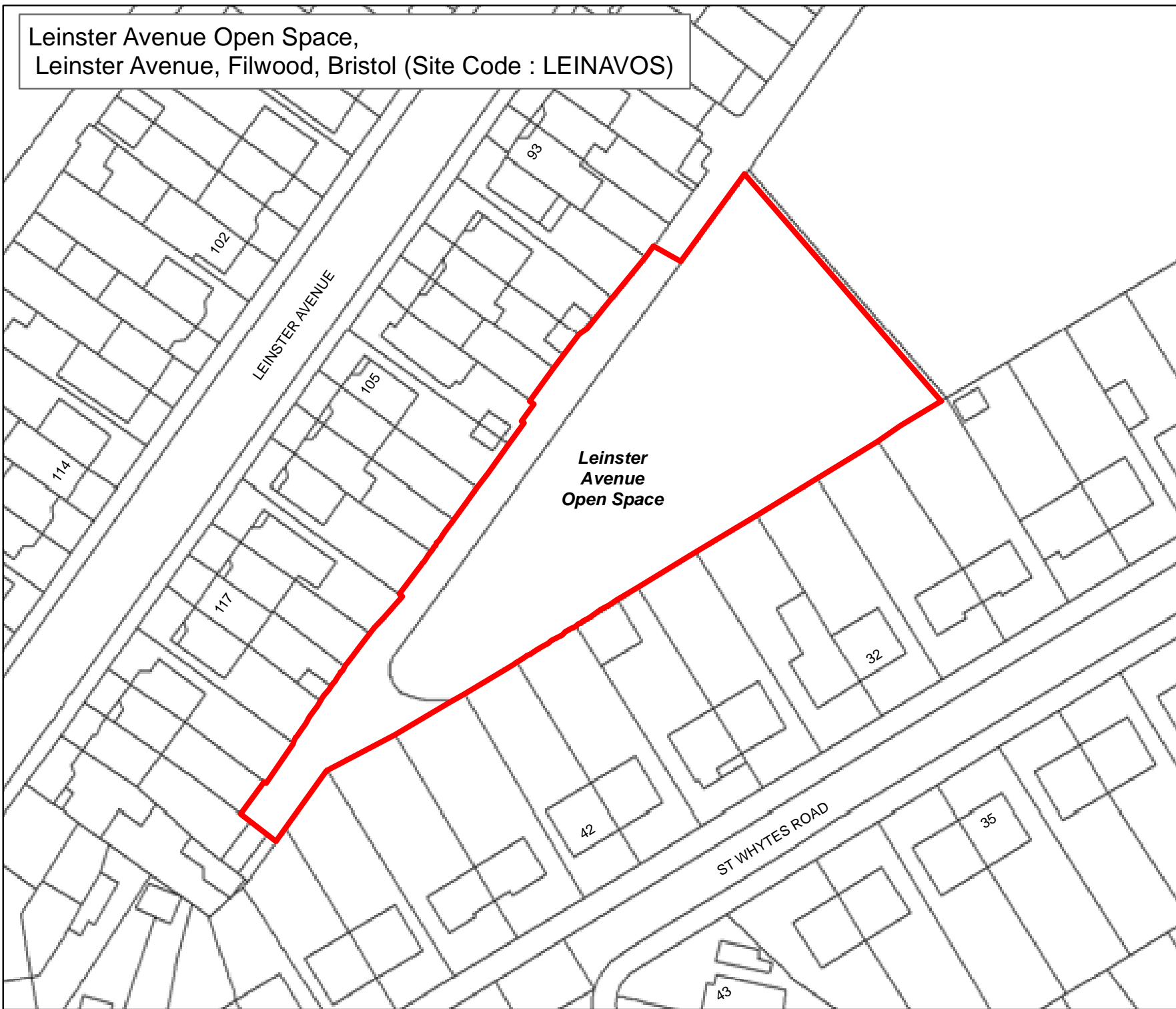
Scale : @A4 1:250  
Date: 27/02/2017



NEIGHBOURHOODS  
DIRECTORATE

Bristol Parks Service St AnnesHouse  
PO Box 3176 Phone: 0117 922 3719  
Bristol City Council bristolparks@bristol.gov.uk  
Bristol BS3 9FS www.bristol.gov.uk/parks


Leinster Avenue Open Space,  
Leinster Avenue, Filwood, Bristol (Site Code : LEINAVOS)



**Bristol City Council**  
**Bristol Parks**  
**Neighbourhoods**

**Byelaw Schedule Maps**

**Legend**

 Byelaw Schedule - Site

The provision of information by Bristol City Council does not imply a right to reproduce or commercially exploit such information without the Council's express prior written permission. Reproduction or commercial exploitation of information provided by the Council without its express permission may be an infringement of copyright.

The council is unable to grant permission to reproduce or re-use any material that is the property of third parties. Permission to reproduce or re-use such material must be obtained from the copyright holders.



© Crown Copyright and  
database right 2017.  
Ordnance Survey 100023406.

**PARKS & GREEN SPACE SERVICE**

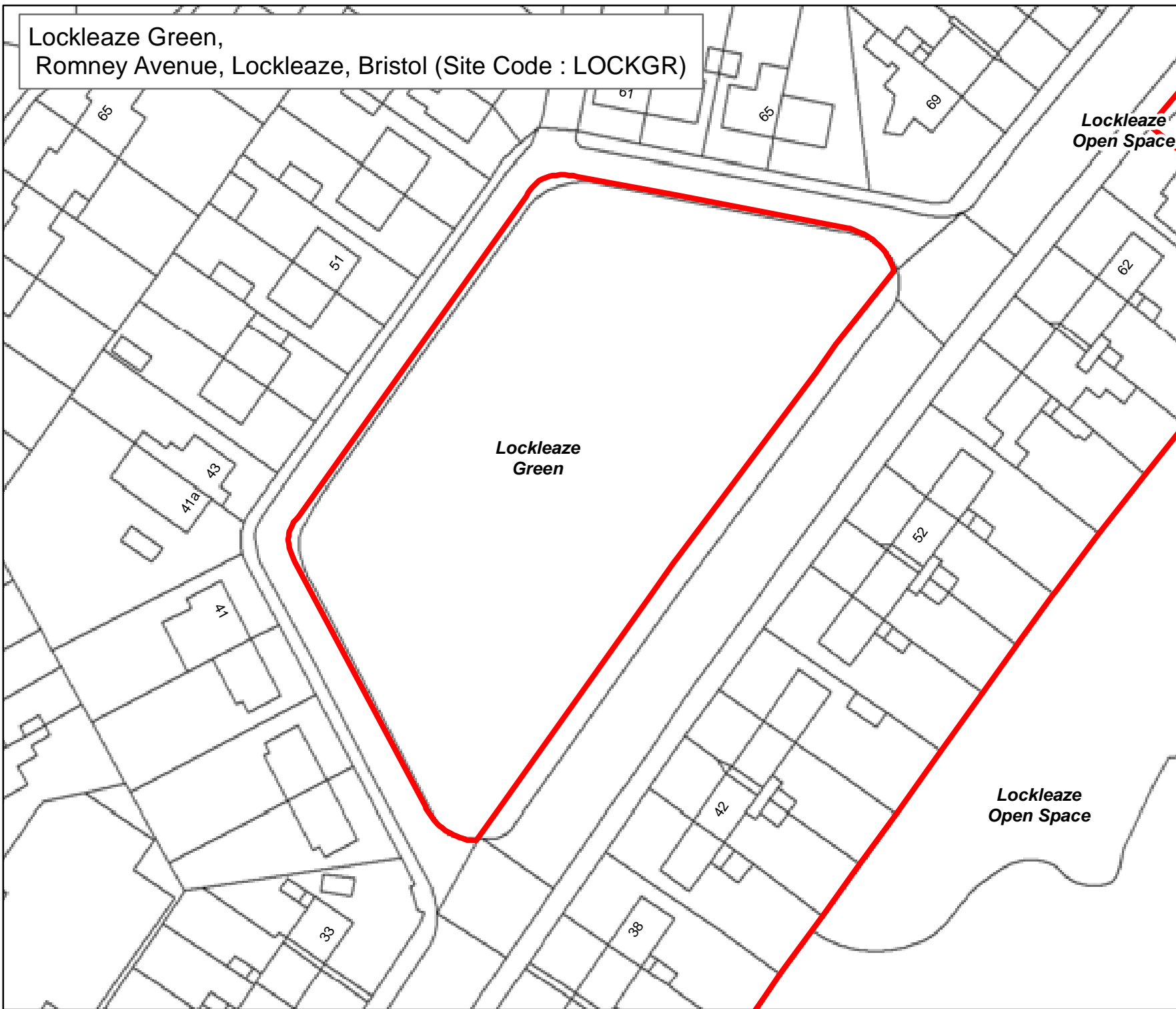
Scale : @A4 1:650  
Date: 27/02/2017



NEIGHBOURHOODS  
DIRECTORATE

Bristol Parks Service St AnnesHouse  
PO Box 3176 Phone: 0117 922 3719  
Bristol City Council bristolparks@bristol.gov.uk  
Bristol BS3 9FS www.bristol.gov.uk/parks


Lockleaze Green,  
Romney Avenue, Lockleaze, Bristol (Site Code : LOCKGR)



**Bristol City Council**  
**Bristol Parks**  
**Neighbourhoods**

**Byelaw Schedule Maps**

**Legend**

 Byelaw Schedule - Site

The provision of information by Bristol City Council does not imply a right to reproduce or commercially exploit such information without the Council's express prior written permission. Reproduction or commercial exploitation of information provided by the Council without its express permission may be an infringement of copyright.

The council is unable to grant permission to reproduce or re-use any material that is the property of third parties. Permission to reproduce or re-use such material must be obtained from the copyright holders.



© Crown Copyright and  
database right 2017.  
Ordnance Survey 100023406.

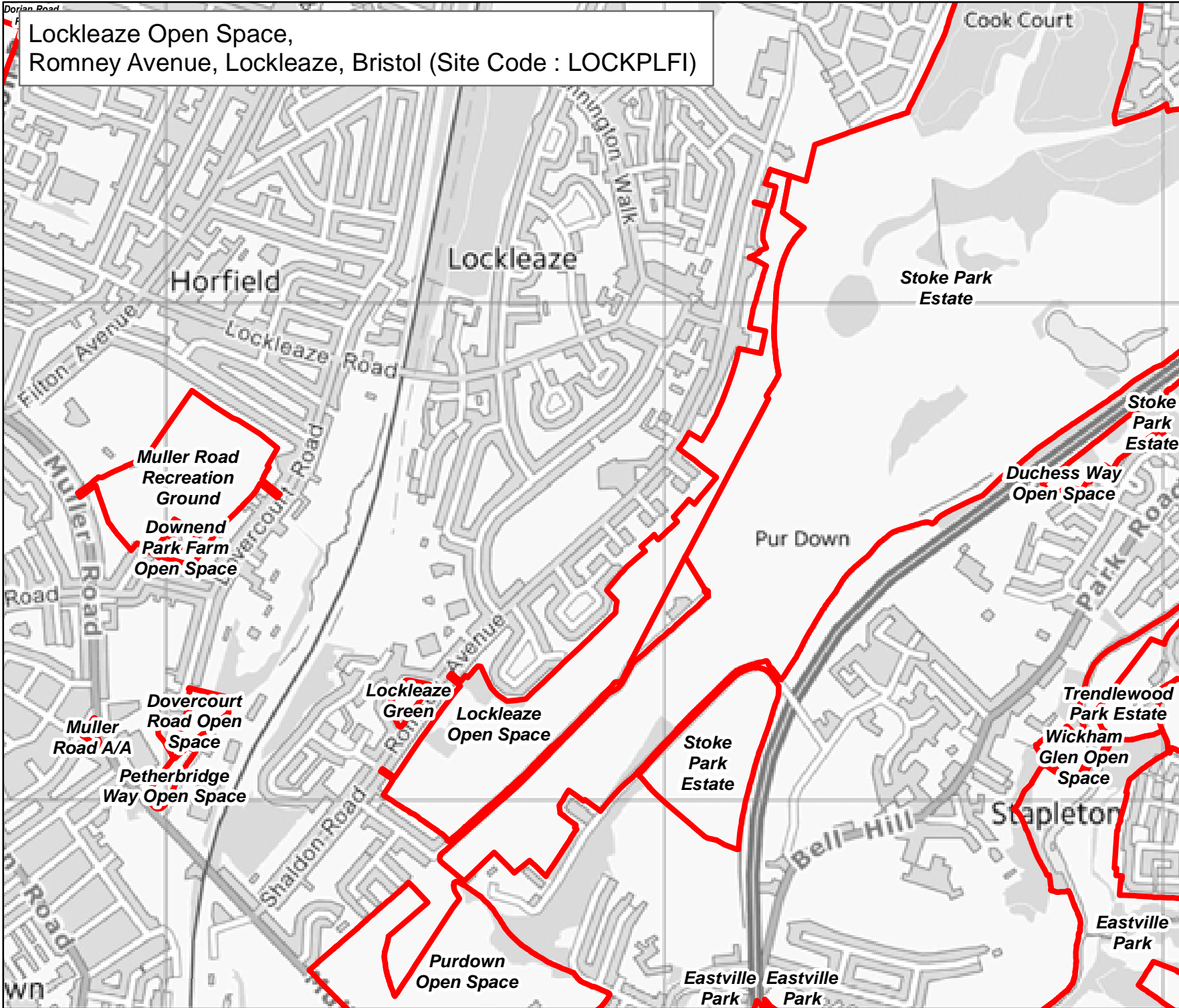
**PARKS & GREEN SPACE SERVICE**

Scale : @A4 1:710  
Date: 27/02/2017



NEIGHBOURHOODS  
DIRECTORATE

Bristol Parks Service PO Box 3176  
Bristol City Council PO Box 3176  
Bristol BS3 9FS  
St AnnesHouse Phone: 0117 922 3719  
bristolparks@bristol.gov.uk  
www.bristol.gov.uk/parks



Lockleaze Open Space,  
Romney Avenue, Lockleaze, Bristol (Site Code : LOCKPLFI)

**Bristol City Council**  
**Bristol Parks**  
**Neighbourhoods**


**Byelaw Schedule Maps**

**Legend**

 Byelaw Schedule - Site

The provision of information by Bristol City Council does not imply a right to reproduce or commercially exploit such information without the Council's express prior written permission. Reproduction or commercial exploitation of information provided by the Council without its express permission may be an infringement of copyright.

The council is unable to grant permission to reproduce or re-use any material that is the property of third parties. Permission to reproduce or re-use such material must be obtained from the copyright holders.

 © Crown Copyright and database right 2017. Ordnance Survey 100023406.

**PARKS & GREEN SPACE SERVICE**

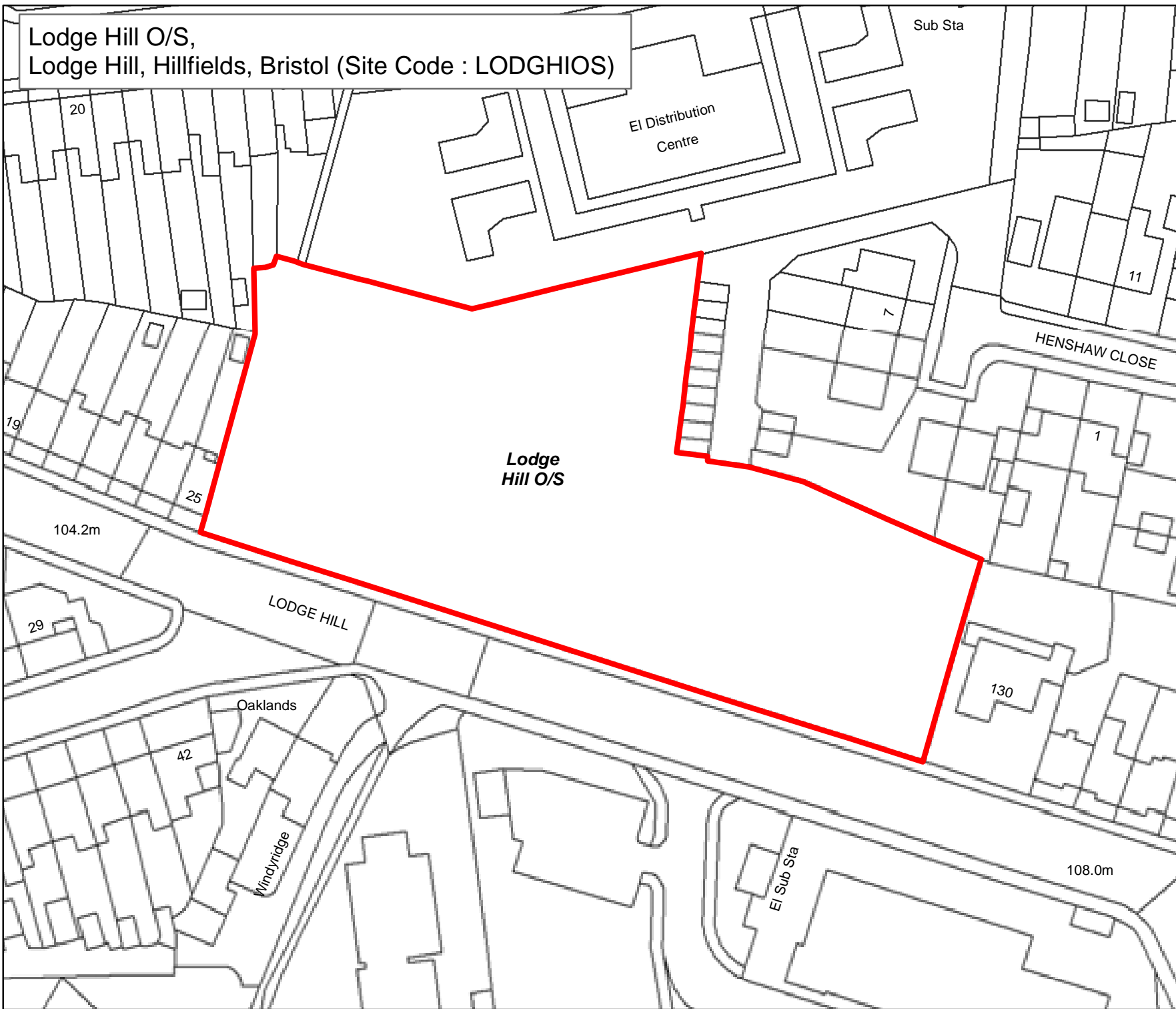
Scale : @A4 1:10,150  
Date: 27/02/2017



NEIGHBOURHOODS  
DIRECTORATE

Bristol Parks Service PO Box 3176 Bristol BS3 9FS  
St AnnesHouse Phone: 0117 922 3719  
bristolparks@bristol.gov.uk  
www.bristol.gov.uk/parks

Lodge Hill O/S,  
Lodge Hill, Hillfields, Bristol (Site Code : LODGHIOS)



**Bristol City Council**  
**Bristol Parks**  
**Neighbourhoods**

**Byelaw Schedule Maps**

**Legend**

 Byelaw Schedule - Site

The provision of information by Bristol City Council does not imply a right to reproduce or commercially exploit such information without the Council's express prior written permission. Reproduction or commercial exploitation of information provided by the Council without its express permission may be an infringement of copyright.

The council is unable to grant permission to reproduce or re-use any material that is the property of third parties. Permission to reproduce or re-use such material must be obtained from the copyright holders.



© Crown Copyright and  
database right 2017.  
Ordnance Survey 100023406.

**PARKS & GREEN SPACE SERVICE**

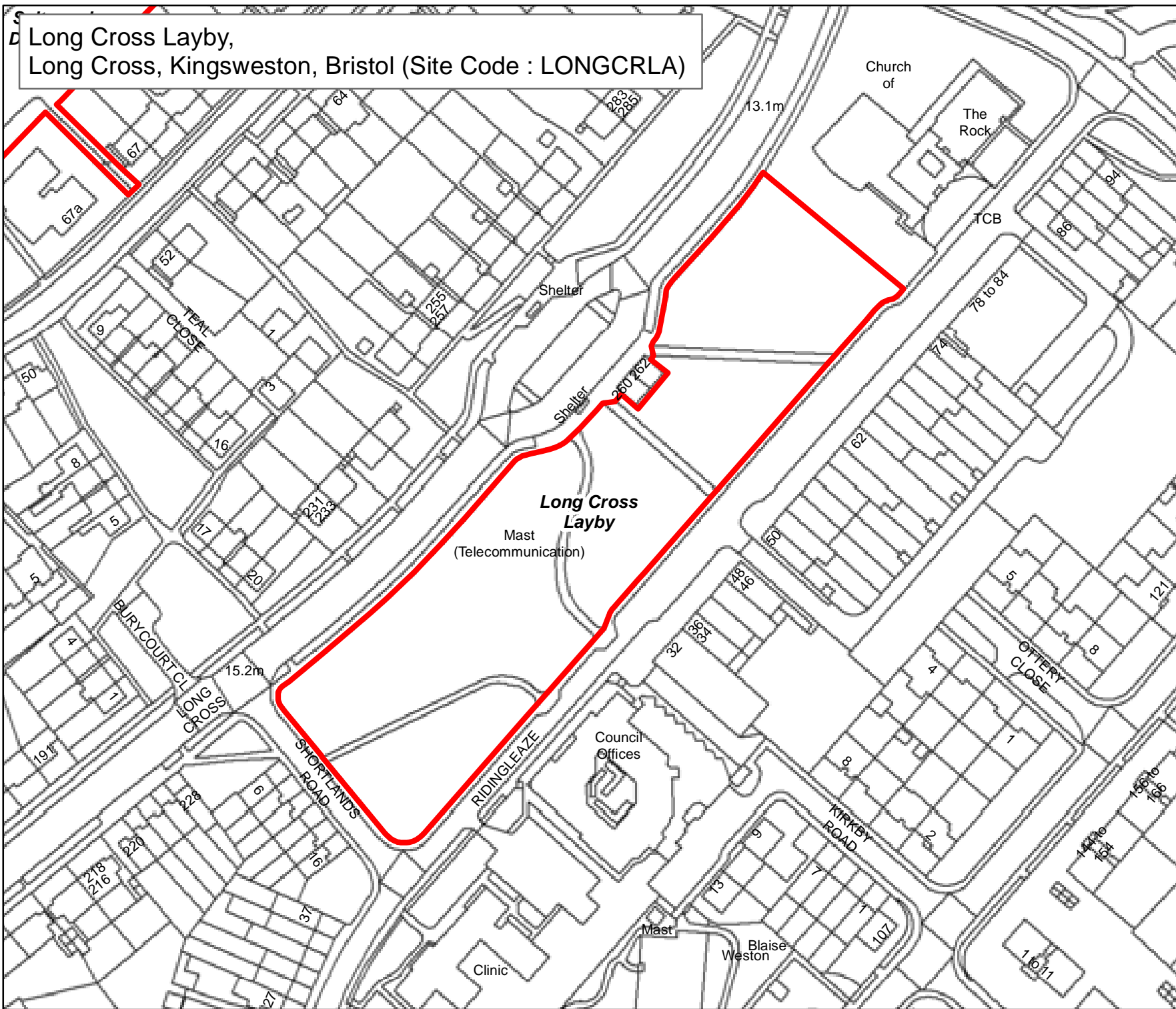
Scale : @A4 1:780  
Date: 27/02/2017



NEIGHBOURHOODS  
DIRECTORATE

Bristol Parks Service St AnnesHouse  
PO Box 3176 Phone: 0117 922 3719  
Bristol City Council bristolparks@bristol.gov.uk  
Bristol BS3 9FS www.bristol.gov.uk/parks

Long Cross Layby,  
Long Cross, Kingsweston, Bristol (Site Code : LONGCRLA)



**Bristol City Council**  
**Bristol Parks**  
**Neighbourhoods**

**Byelaw Schedule Maps**

**Legend**

 Byelaw Schedule - Site

The provision of information by Bristol City Council does not imply a right to reproduce or commercially exploit such information without the Council's express prior written permission. Reproduction or commercial exploitation of information provided by the Council without its express permission may be an infringement of copyright.

The council is unable to grant permission to reproduce or re-use any material that is the property of third parties. Permission to reproduce or re-use such material must be obtained from the copyright holders.



© Crown Copyright and database right 2017.  
Ordnance Survey 100023406.

**PARKS & GREEN SPACE SERVICE**

Scale : @A4 1:1,340  
Date: 27/02/2017

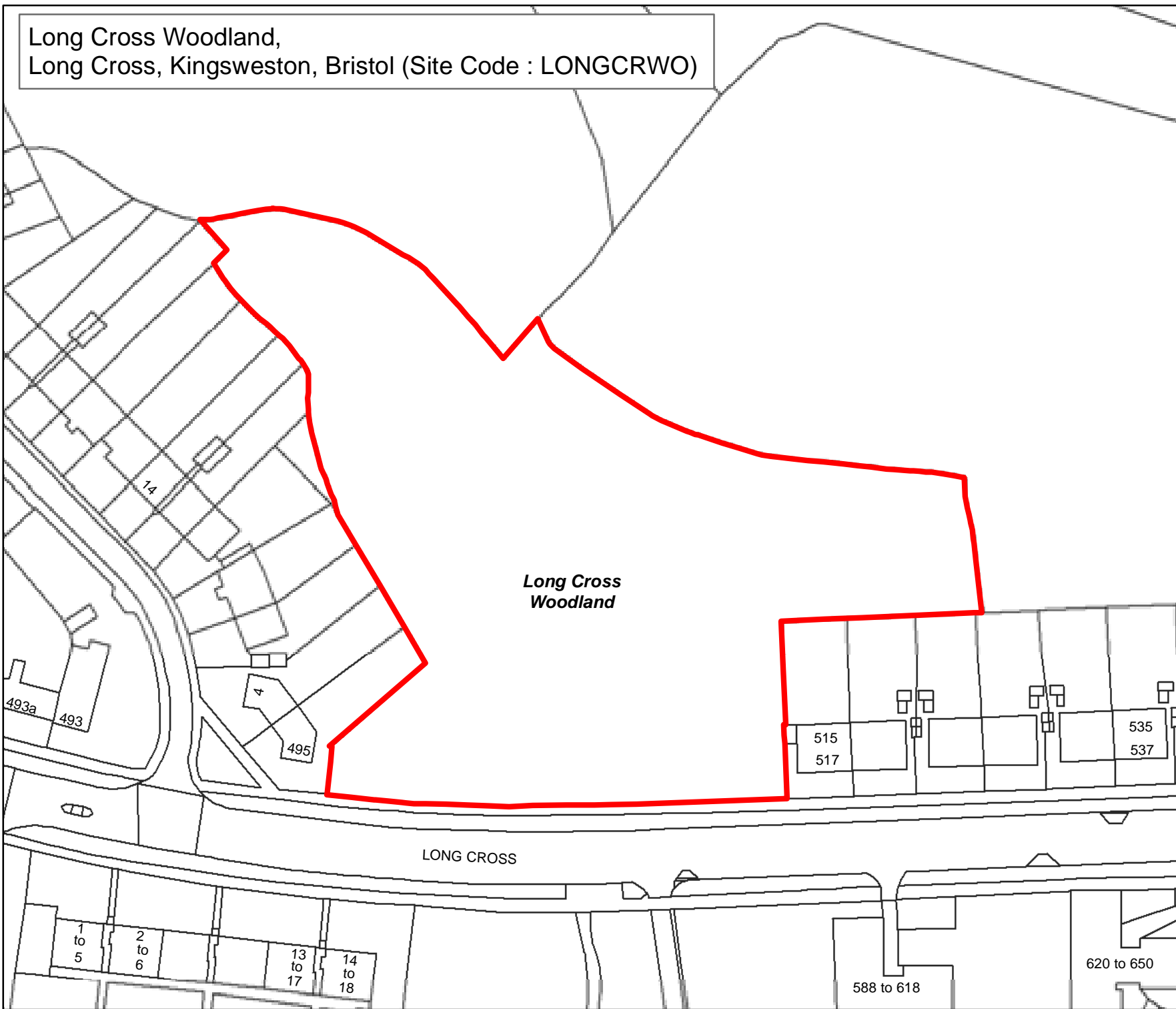


NEIGHBOURHOODS  
DIRECTORATE

Bristol Parks Service PO Box 3176 Bristol BS3 9FS  
St AnnesHouse Phone: 0117 922 3719  
bristolparks@bristol.gov.uk  
www.bristol.gov.uk/parks



Long Cross Woodland,  
Long Cross, Kingsweston, Bristol (Site Code : LONGCRWO)



**Bristol City Council**  
**Bristol Parks**  
**Neighbourhoods**

**Byelaw Schedule Maps**

**Legend**

 Byelaw Schedule - Site

The provision of information by Bristol City Council does not imply a right to reproduce or commercially exploit such information without the Council's express prior written permission. Reproduction or commercial exploitation of information provided by the Council without its express permission may be an infringement of copyright.

The council is unable to grant permission to reproduce or re-use any material that is the property of third parties. Permission to reproduce or re-use such material must be obtained from the copyright holders.



© Crown Copyright and  
database right 2017.  
Ordnance Survey 100023406.

**PARKS & GREEN SPACE SERVICE**

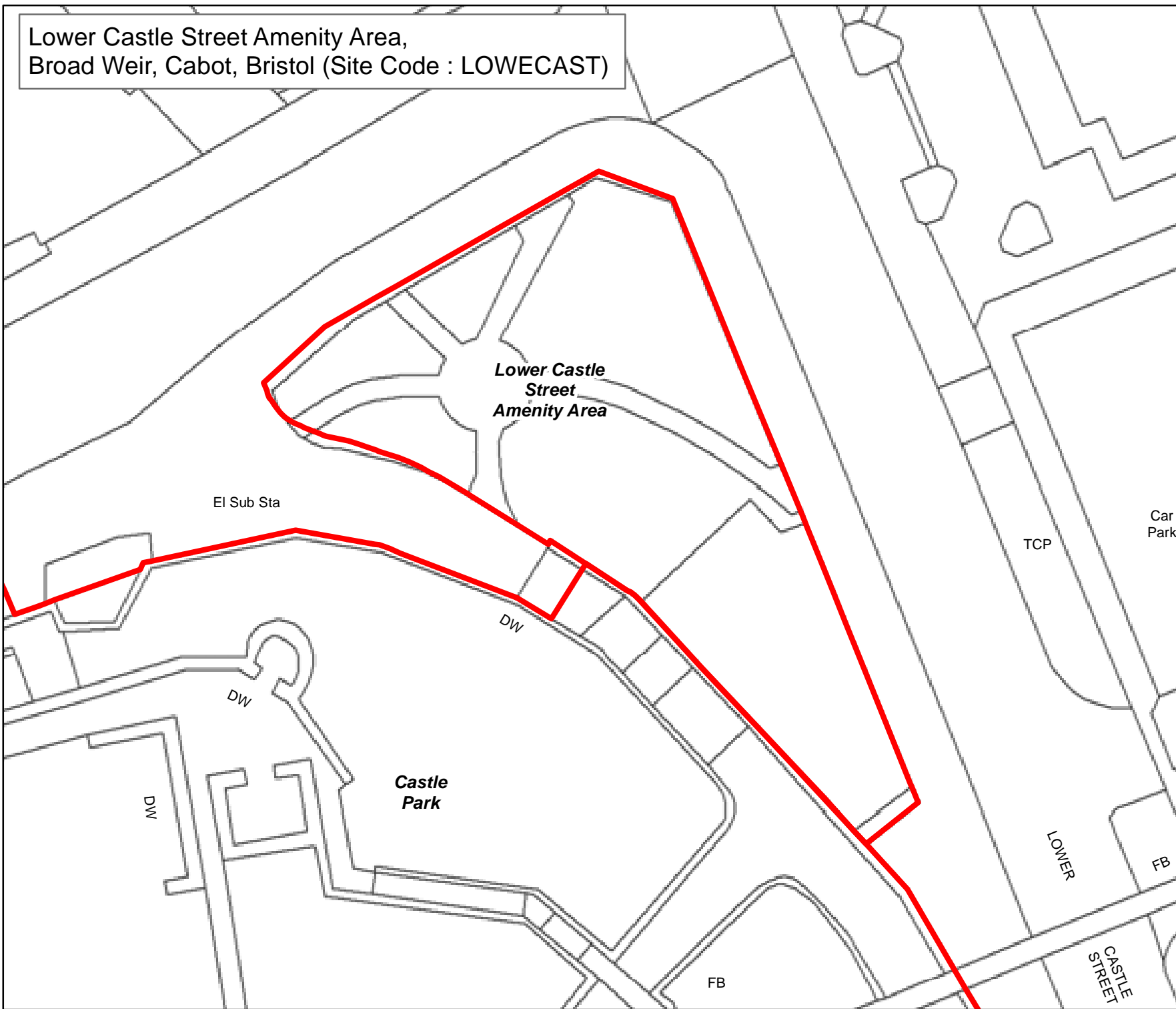
Scale : @A4 1:890  
Date: 27/02/2017



NEIGHBOURHOODS  
DIRECTORATE

Bristol Parks Service St AnnesHouse  
PO Box 3176 Phone: 0117 922 3719  
Bristol City Council bristolparks@bristol.gov.uk  
Bristol BS3 9FS www.bristol.gov.uk/parks


Lower Castle Street Amenity Area,  
Broad Weir, Cabot, Bristol (Site Code : LOWECAST)



**Bristol City Council**  
**Bristol Parks**  
**Neighbourhoods**

**Byelaw Schedule Maps**

**Legend**

 Byelaw Schedule - Site

The provision of information by Bristol City Council does not imply a right to reproduce or commercially exploit such information without the Council's express prior written permission. Reproduction or commercial exploitation of information provided by the Council without its express permission may be an infringement of copyright.

The council is unable to grant permission to reproduce or re-use any material that is the property of third parties. Permission to reproduce or re-use such material must be obtained from the copyright holders.



© Crown Copyright and  
database right 2017.  
Ordnance Survey 100023406.

**PARKS & GREEN SPACE SERVICE**

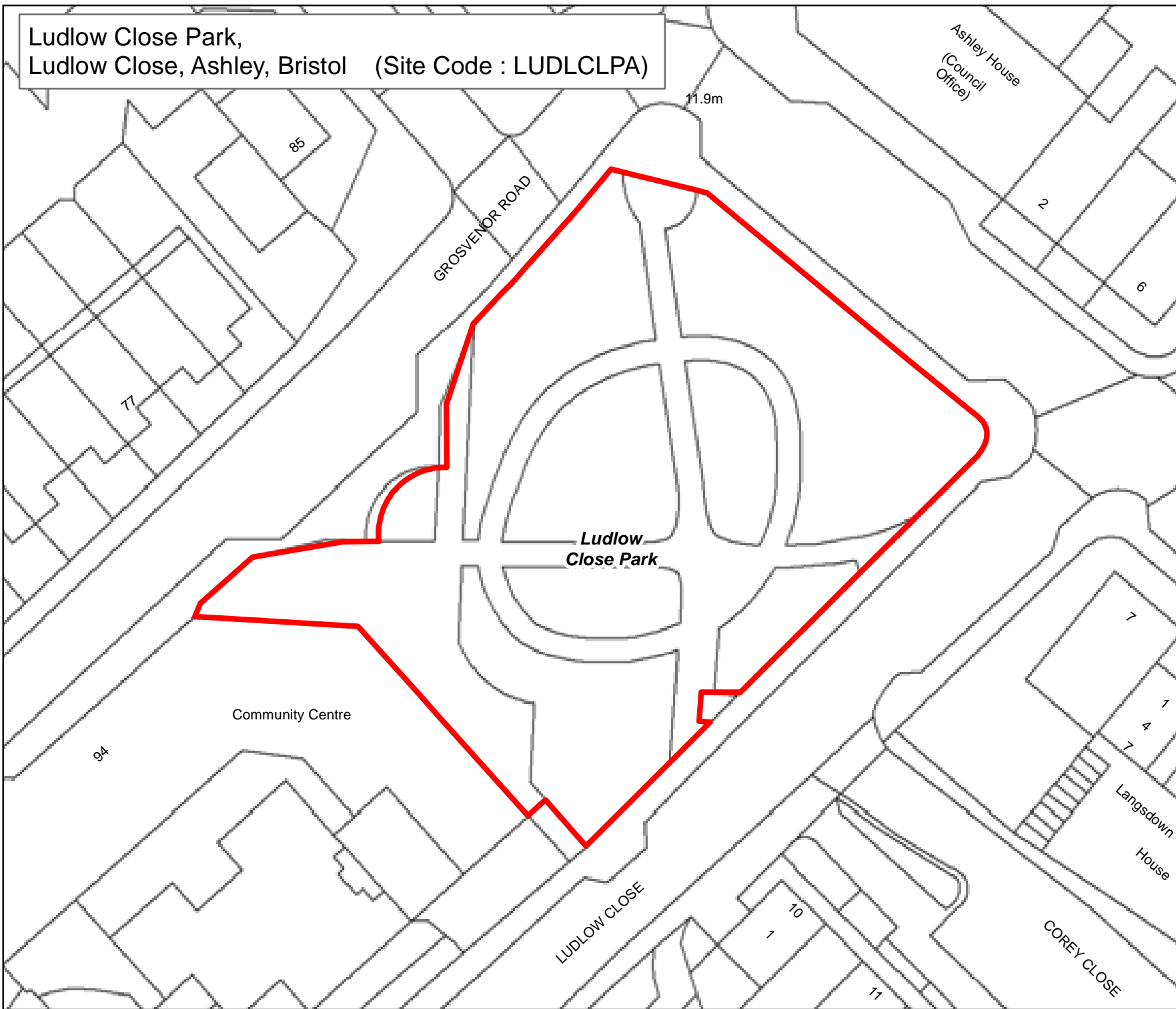
Scale : @A4 1:420  
Date: 27/02/2017



NEIGHBOURHOODS  
DIRECTORATE

Bristol Parks Service St AnnesHouse  
PO Box 3176 Phone: 0117 922 3719  
Bristol City Council bristolparks@bristol.gov.uk  
Bristol BS3 9FS www.bristol.gov.uk/parks

Ludlow Close Park,  
Ludlow Close, Ashley, Bristol (Site Code : LUDLCLPA)



**Bristol City Council**  
**Bristol Parks**  
**Neighbourhoods**

**Bylaw Schedule Maps**

**Legend**

 Bylaw Schedule - Site

The provision of information by Bristol City Council does not imply a right to reproduce or commercially exploit such information without the Council's express prior written permission. Reproduction or commercial exploitation of information provided by the Council without its express permission may be an infringement of copyright.

The council is unable to grant permission to reproduce or re-use any material that is the property of third parties. Permission to reproduce or re-use such material must be obtained from the copyright holders.



© Crown Copyright and  
database right 2017.  
Ordnance Survey 100023406.

**PARKS & GREEN SPACE SERVICE**

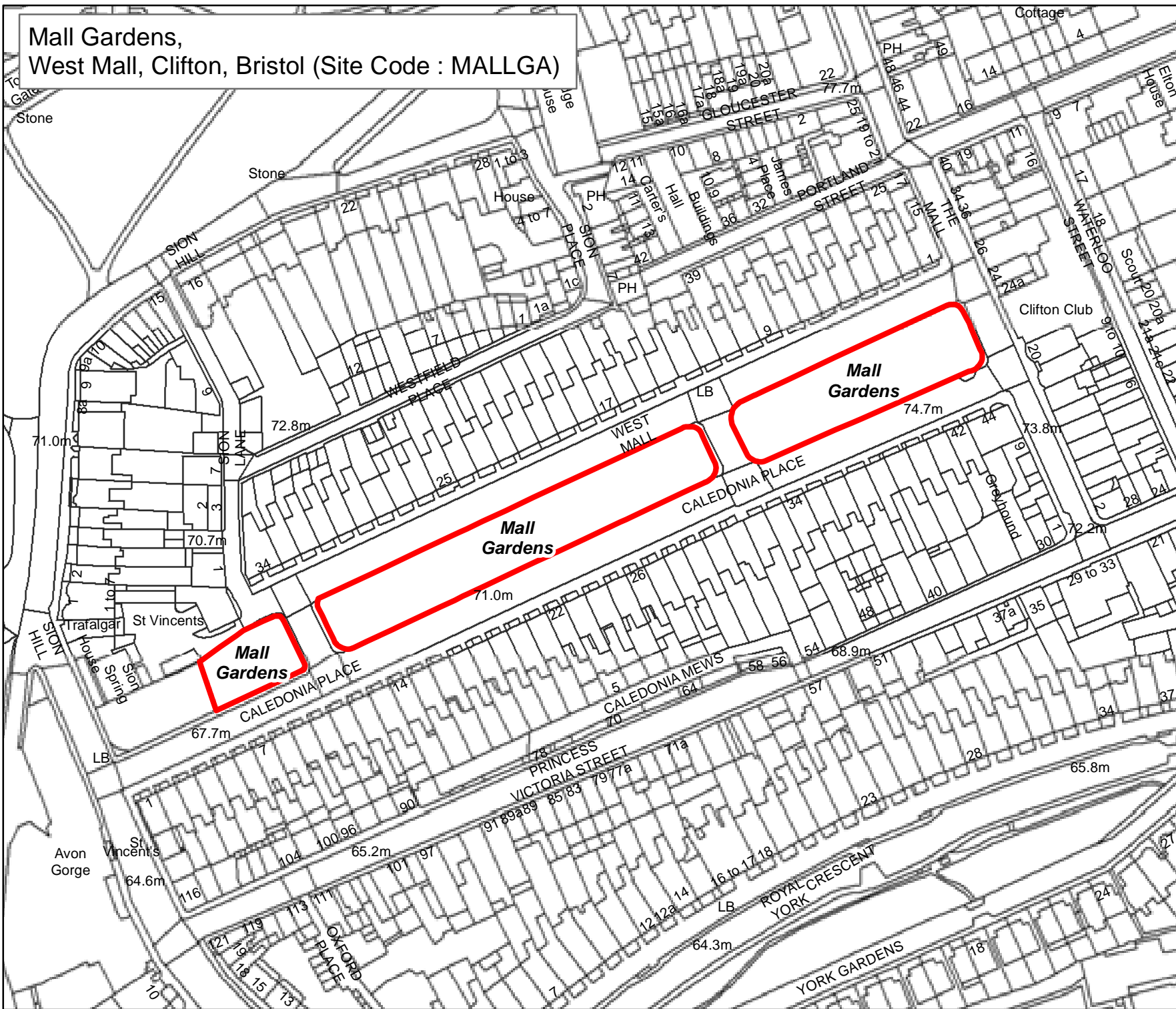
Scale : @A4 1:420  
Date: 27/02/2017



NEIGHBOURHOODS  
DIRECTORATE

Bristol Parks Service St AnnesHouse  
PO Box 3176 Phone: 0117 922 3719  
Bristol City Council bristolparks@bristol.gov.uk  
Bristol BS3 9FS www.bristol.gov.uk/parks


Mall Gardens,  
West Mall, Clifton, Bristol (Site Code : MALLGA)



**Bristol City Council**  
**Bristol Parks**  
**Neighbourhoods**


**Byelaw Schedule Maps**

**Legend**

 Byelaw Schedule - Site

The provision of information by Bristol City Council does not imply a right to reproduce or commercially exploit such information without the Council's express prior written permission. Reproduction or commercial exploitation of information provided by the Council without its express permission may be an infringement of copyright.

The council is unable to grant permission to reproduce or re-use any material that is the property of third parties. Permission to reproduce or re-use such material must be obtained from the copyright holders.

 © Crown Copyright and database right 2017. Ordnance Survey 100023406.

**PARKS & GREEN SPACE SERVICE**

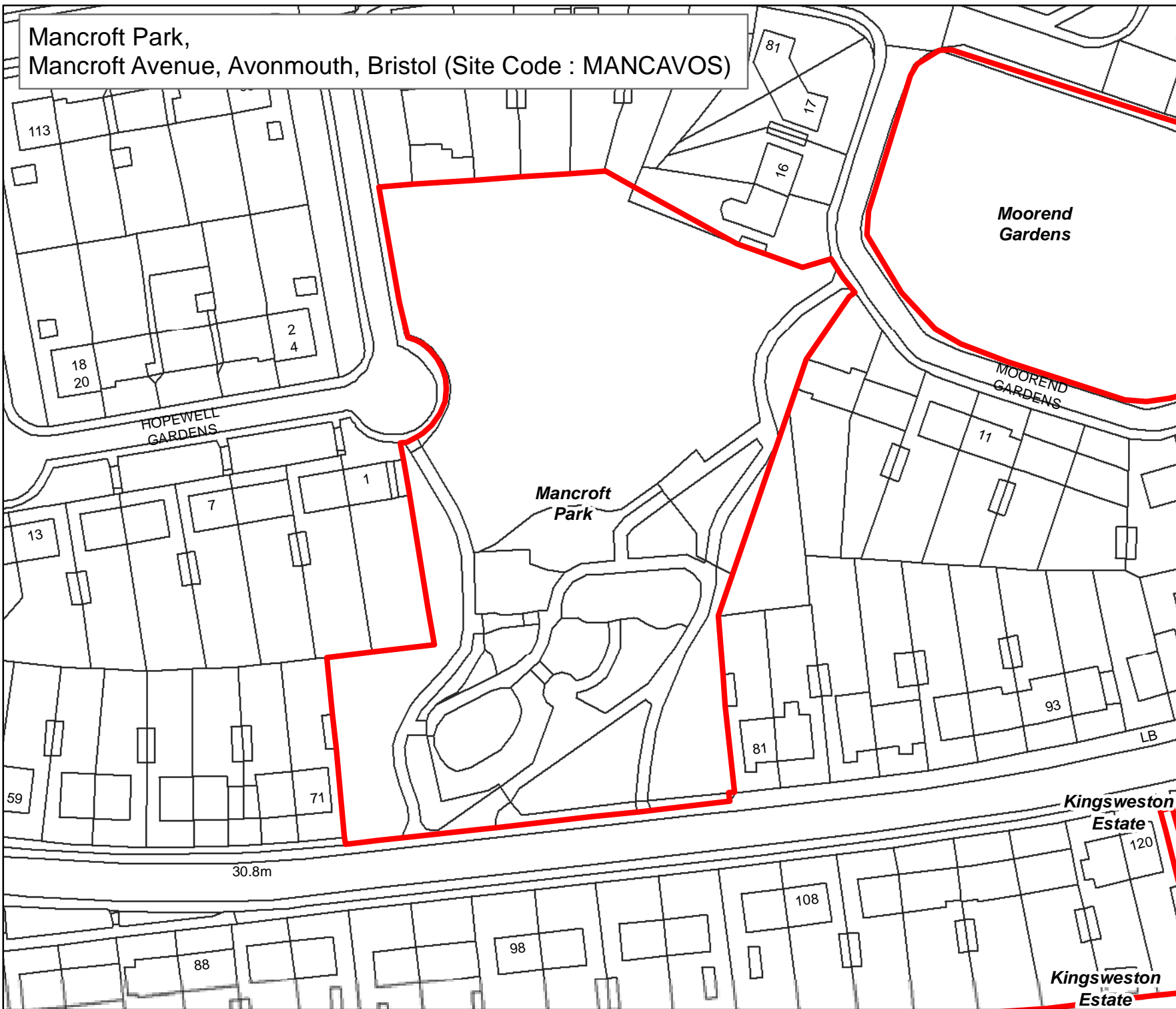
Scale : @A4 1:1,670  
Date: 27/02/2017



NEIGHBOURHOODS  
DIRECTORATE

Bristol Parks Service PO Box 3176 Bristol City Council Bristol BS3 9FS  
St AnnesHouse Phone: 0117 922 3719 bristolparks@bristol.gov.uk www.bristol.gov.uk/parks


Mancroft Park,  
Mancroft Avenue, Avonmouth, Bristol (Site Code : MANCAVOS)



**Bristol City Council**  
**Bristol Parks**  
**Neighbourhoods**

**Byelaw Schedule Maps**

**Legend**

 Byelaw Schedule - Site

The provision of information by Bristol City Council does not imply a right to reproduce or commercially exploit such information without the Council's express prior written permission. Reproduction or commercial exploitation of information provided by the Council without its express permission may be an infringement of copyright.

The council is unable to grant permission to reproduce or re-use any material that is the property of third parties. Permission to reproduce or re-use such material must be obtained from the copyright holders.



© Crown Copyright and  
database right 2017.  
Ordnance Survey 100023406.

**PARKS & GREEN SPACE SERVICE**

Scale : @A4 1:860  
Date: 27/02/2017

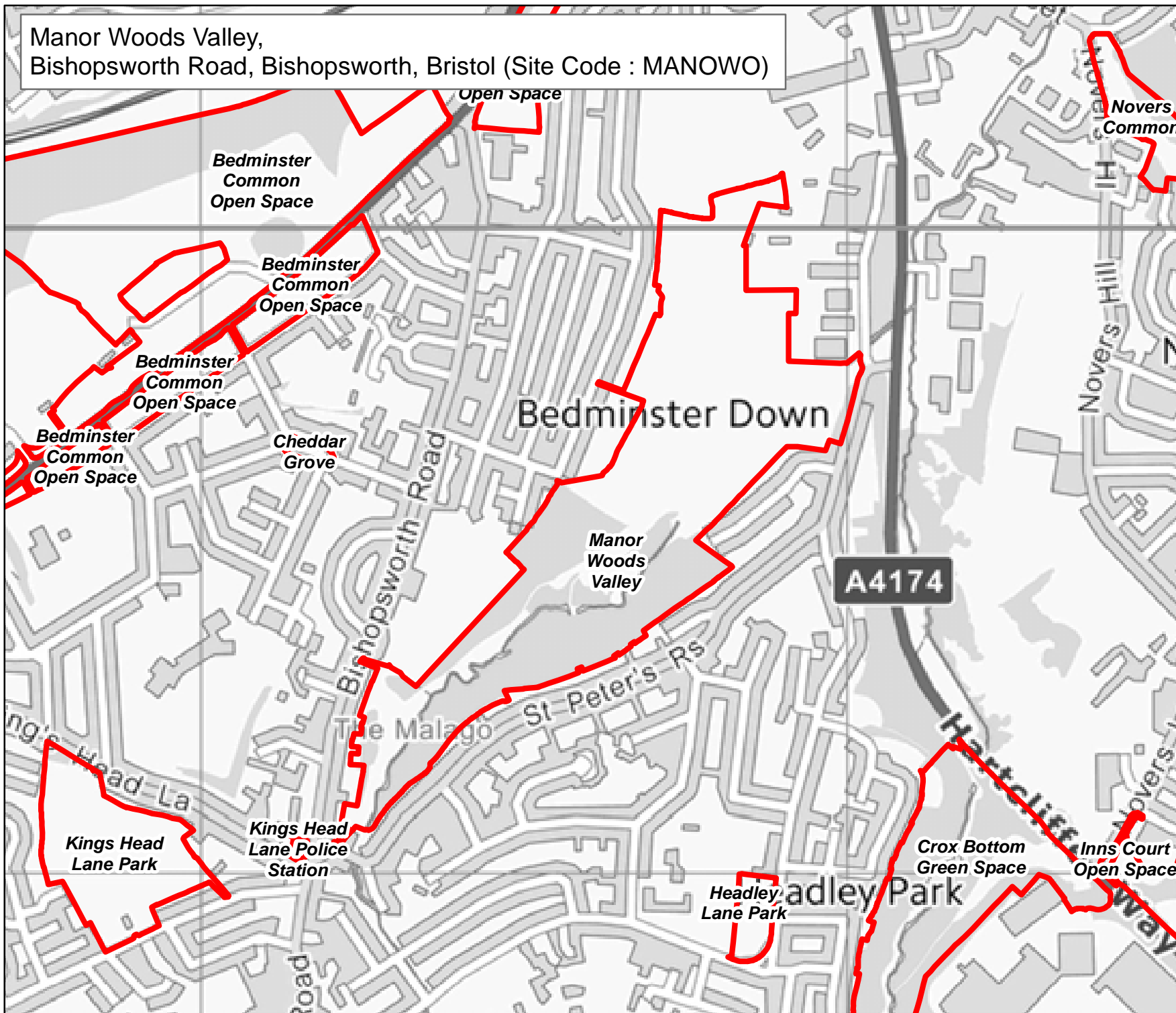


NEIGHBOURHOODS  
DIRECTORATE

Bristol Parks Service St AnnesHouse  
PO Box 3176 Phone: 0117 922 3719  
Bristol City Council bristolparks@bristol.gov.uk  
Bristol BS3 9FS www.bristol.gov.uk/parks

**Kingsweston**  
**Estate**


Manor Woods Valley,  
Bishopsworth Road, Bishopsworth, Bristol (Site Code : MANOWO)



**Bristol City Council**  
**Bristol Parks**  
**Neighbourhoods**


**Byelaw Schedule Maps**

**Legend**

 Byelaw Schedule - Site

The provision of information by Bristol City Council does not imply a right to reproduce or commercially exploit such information without the Council's express prior written permission. Reproduction or commercial exploitation of information provided by the Council without its express permission may be an infringement of copyright.

The council is unable to grant permission to reproduce or re-use any material that is the property of third parties. Permission to reproduce or re-use such material must be obtained from the copyright holders.

 © Crown Copyright and database right 2017. Ordnance Survey 100023406.

**PARKS & GREEN SPACE SERVICE**

Scale : @A4 1:7,860  
Date: 27/02/2017



NEIGHBOURHOODS  
DIRECTORATE

Bristol Parks Service PO Box 3176  
Bristol City Council PO Box 3176  
Bristol BS3 9FS  
St AnnesHouse Phone: 0117 922 3719  
bristolparks@bristol.gov.uk  
www.bristol.gov.uk/parks

Maple Close A/A,  
Maple Close, Stockwood, Bristol (Site Code : MAPLCLAA)

37 to 42

STOCKWOOD ROAD

*Maple  
Close  
A/A*

43 to 48

49 to 54

47

**Bristol City Council  
Bristol Parks  
Neighbourhoods**

**Byelaw Schedule Maps**

**Legend**

 Byelaw Schedule - Site

The provision of information by Bristol City Council does not imply a right to reproduce or commercially exploit such information without the Council's express prior written permission. Reproduction or commercial exploitation of information provided by the Council without its express permission may be an infringement of copyright.

The council is unable to grant permission to reproduce or re-use any material that is the property of third parties. Permission to reproduce or re-use such material must be obtained from the copyright holders.



© Crown Copyright and  
database right 2017.  
Ordnance Survey 100023406.

**PARKS & GREEN SPACE SERVICE**

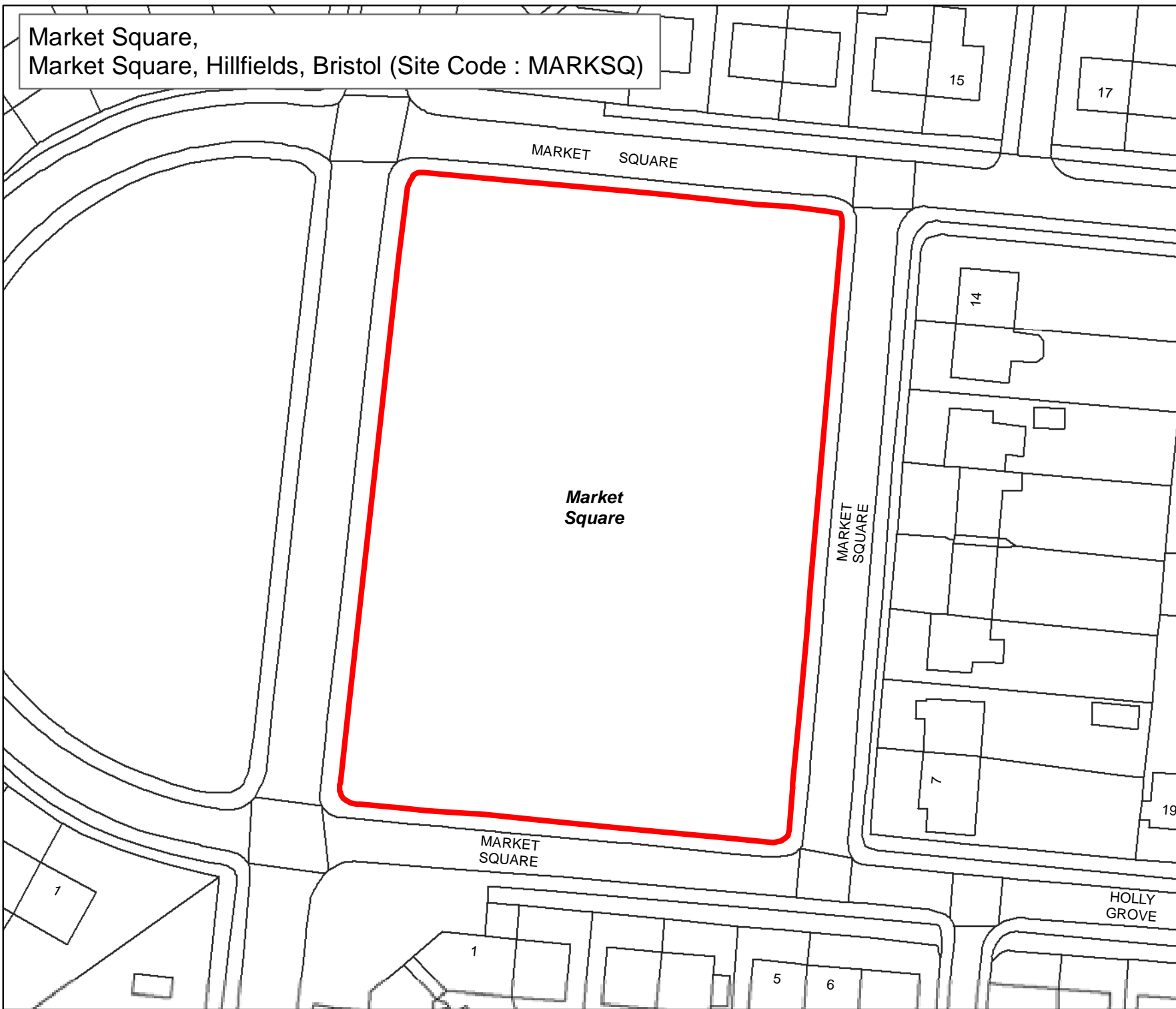
Scale : @A4 1:330  
Date: 27/02/2017



NEIGHBOURHOODS  
DIRECTORATE

Bristol Parks Service St AnnesHouse  
PO Box 3176 Phone: 0117 922 3719  
Bristol City Council bristolparks@bristol.gov.uk  
Bristol BS3 9FS www.bristol.gov.uk/parks


Market Square,  
Market Square, Hillfields, Bristol (Site Code : MARKSQ)



**Bristol City Council**  
**Bristol Parks**  
**Neighbourhoods**

**Byelaw Schedule Maps**

**Legend**

 Byelaw Schedule - Site

The provision of information by Bristol City Council does not imply a right to reproduce or commercially exploit such information without the Council's express prior written permission. Reproduction or commercial exploitation of information provided by the Council without its express permission may be an infringement of copyright.

The council is unable to grant permission to reproduce or re-use any material that is the property of third parties. Permission to reproduce or re-use such material must be obtained from the copyright holders.



© Crown Copyright and  
database right 2017.  
Ordnance Survey 100023406.

**PARKS & GREEN SPACE SERVICE**

Scale : @A4 1:630  
Date: 27/02/2017

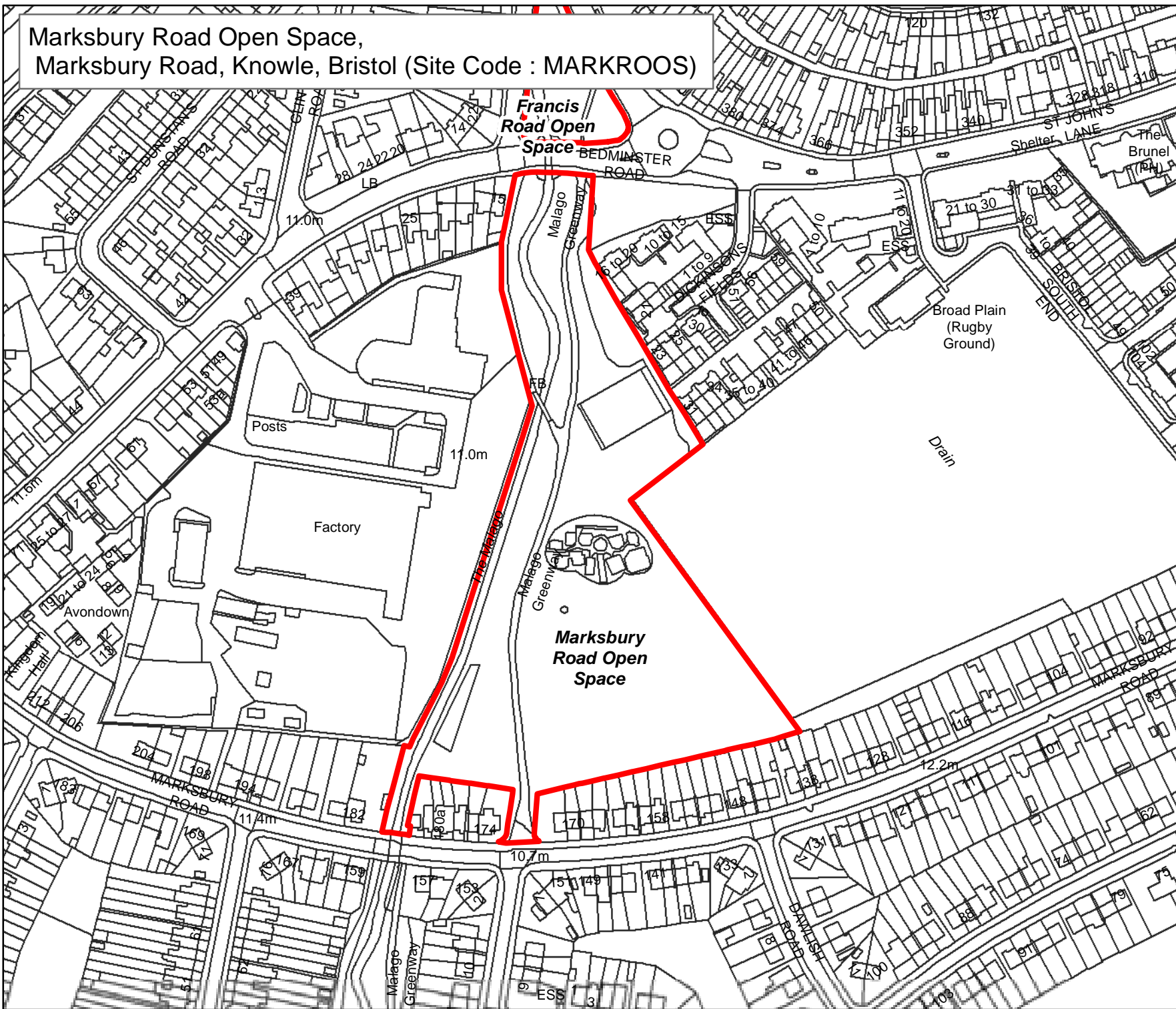


NEIGHBOURHOODS  
DIRECTORATE

Bristol Parks Service St AnnesHouse  
PO Box 3176 Phone: 0117 922 3719  
Bristol City Council bristolparks@bristol.gov.uk  
Bristol BS3 9FS www.bristol.gov.uk/parks




Marksbury Road Open Space,  
Marksbury Road, Knowle, Bristol (Site Code : MARKROOS)



**Bristol City Council**  
**Bristol Parks**  
**Neighbourhoods**

**Byelaw Schedule Maps**

**Legend**

 Byelaw Schedule - Site

The provision of information by Bristol City Council does not imply a right to reproduce or commercially exploit such information without the Council's express prior written permission. Reproduction or commercial exploitation of information provided by the Council without its express permission may be an infringement of copyright.

The council is unable to grant permission to reproduce or re-use any material that is the property of third parties. Permission to reproduce or re-use such material must be obtained from the copyright holders.



© Crown Copyright and  
database right 2017.  
Ordnance Survey 100023406.

**PARKS & GREEN SPACE SERVICE**

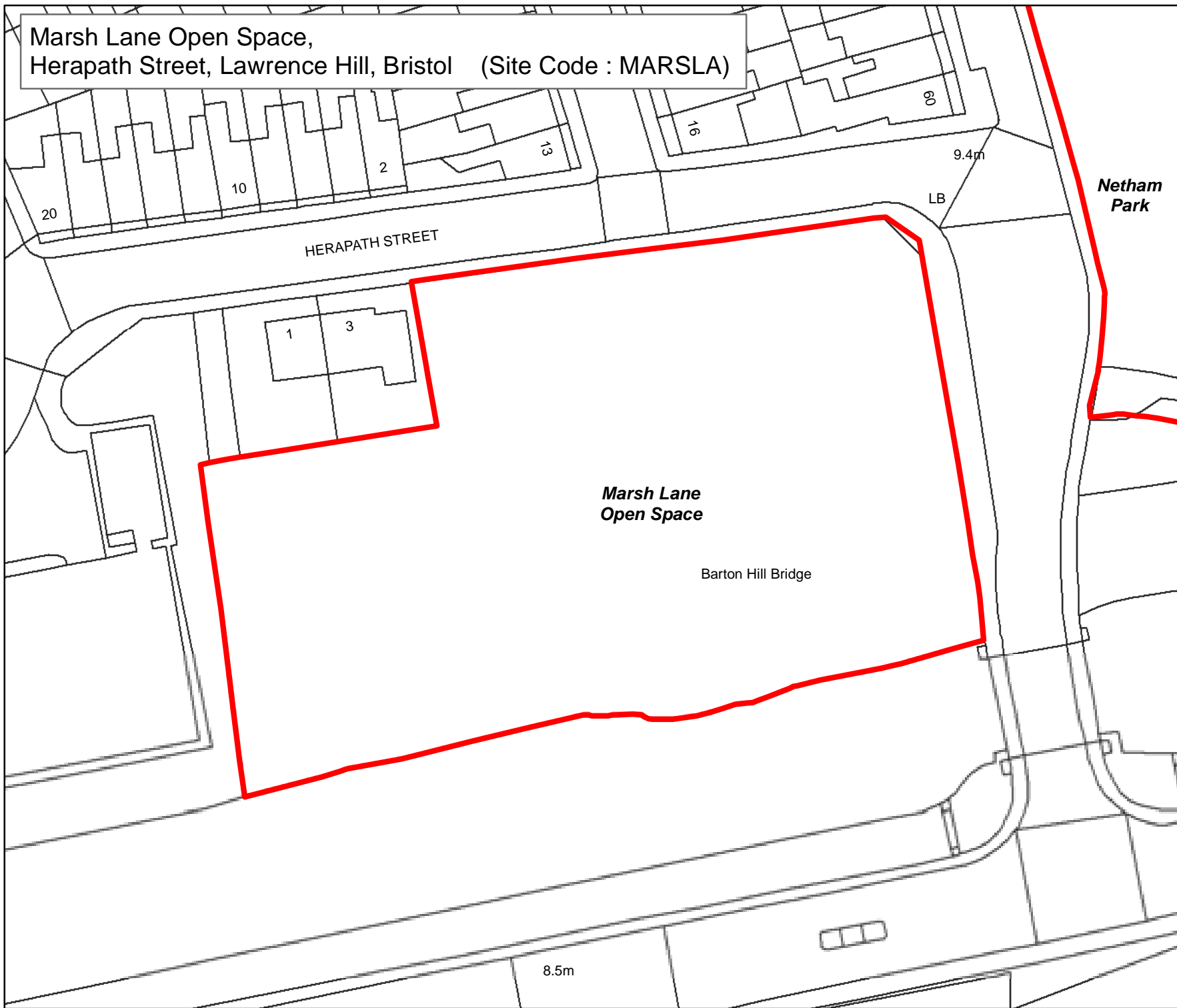
Scale : @A4 1:2,280  
Date: 27/02/2017



NEIGHBOURHOODS  
DIRECTORATE

Bristol Parks Service PO Box 3176  
Bristol City Council Bristol BS3 9FS  
St AnnesHouse Phone: 0117 922 3719  
bristolparks@bristol.gov.uk  
www.bristol.gov.uk/parks

Marsh Lane Open Space,  
Herapath Street, Lawrence Hill, Bristol (Site Code : MARS LA)



**Bristol City Council**  
**Bristol Parks**  
**Neighbourhoods**

**Byelaw Schedule Maps**

**Legend**

 Byelaw Schedule - Site

The provision of information by Bristol City Council does not imply a right to reproduce or commercially exploit such information without the Council's express prior written permission. Reproduction or commercial exploitation of information provided by the Council without its express permission may be an infringement of copyright.

The council is unable to grant permission to reproduce or re-use any material that is the property of third parties. Permission to reproduce or re-use such material must be obtained from the copyright holders.



© Crown Copyright and  
database right 2017.  
Ordnance Survey 100023406.

**PARKS & GREEN SPACE SERVICE**

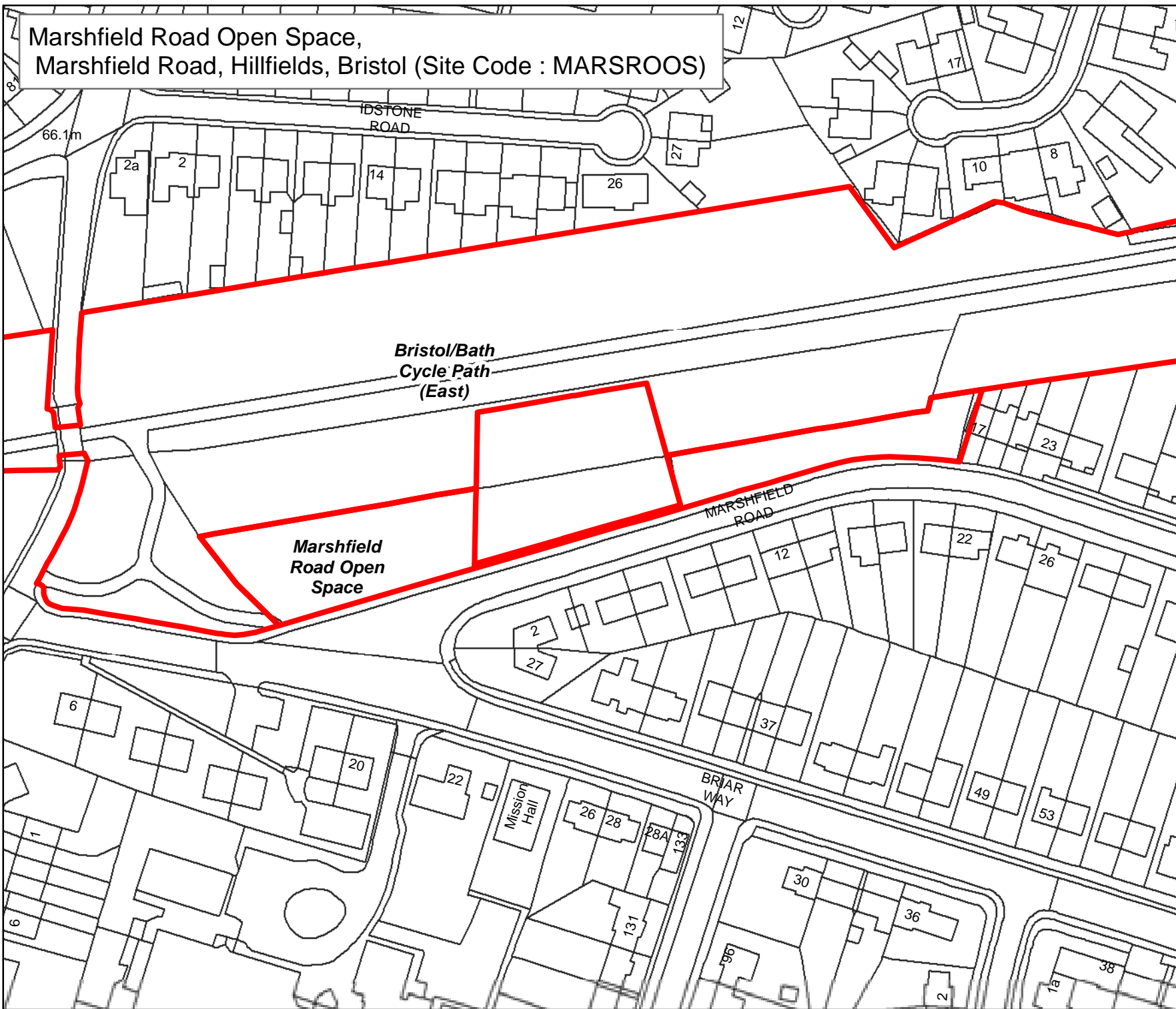
Scale : @A4 1:620  
Date: 27/02/2017



NEIGHBOURHOODS  
DIRECTORATE

Bristol Parks Service St AnnesHouse  
PO Box 3176 Phone: 0117 922 3719  
Bristol City Council bristolparks@bristol.gov.uk  
Bristol BS3 9FS www.bristol.gov.uk/parks

Marshfield Road Open Space,  
Marshfield Road, Hillfields, Bristol (Site Code : MARSROOS)



**Bristol City Council**  
**Bristol Parks**  
**Neighbourhoods**

**Byelaw Schedule Maps**

**Legend**

 Byelaw Schedule - Site

The provision of information by Bristol City Council does not imply a right to reproduce or commercially exploit such information without the Council's express prior written permission. Reproduction or commercial exploitation of information provided by the Council without its express permission may be an infringement of copyright.

The council is unable to grant permission to reproduce or re-use any material that is the property of third parties. Permission to reproduce or re-use such material must be obtained from the copyright holders.



© Crown Copyright and  
database right 2017.  
Ordnance Survey 100023406.

**PARKS & GREEN SPACE SERVICE**

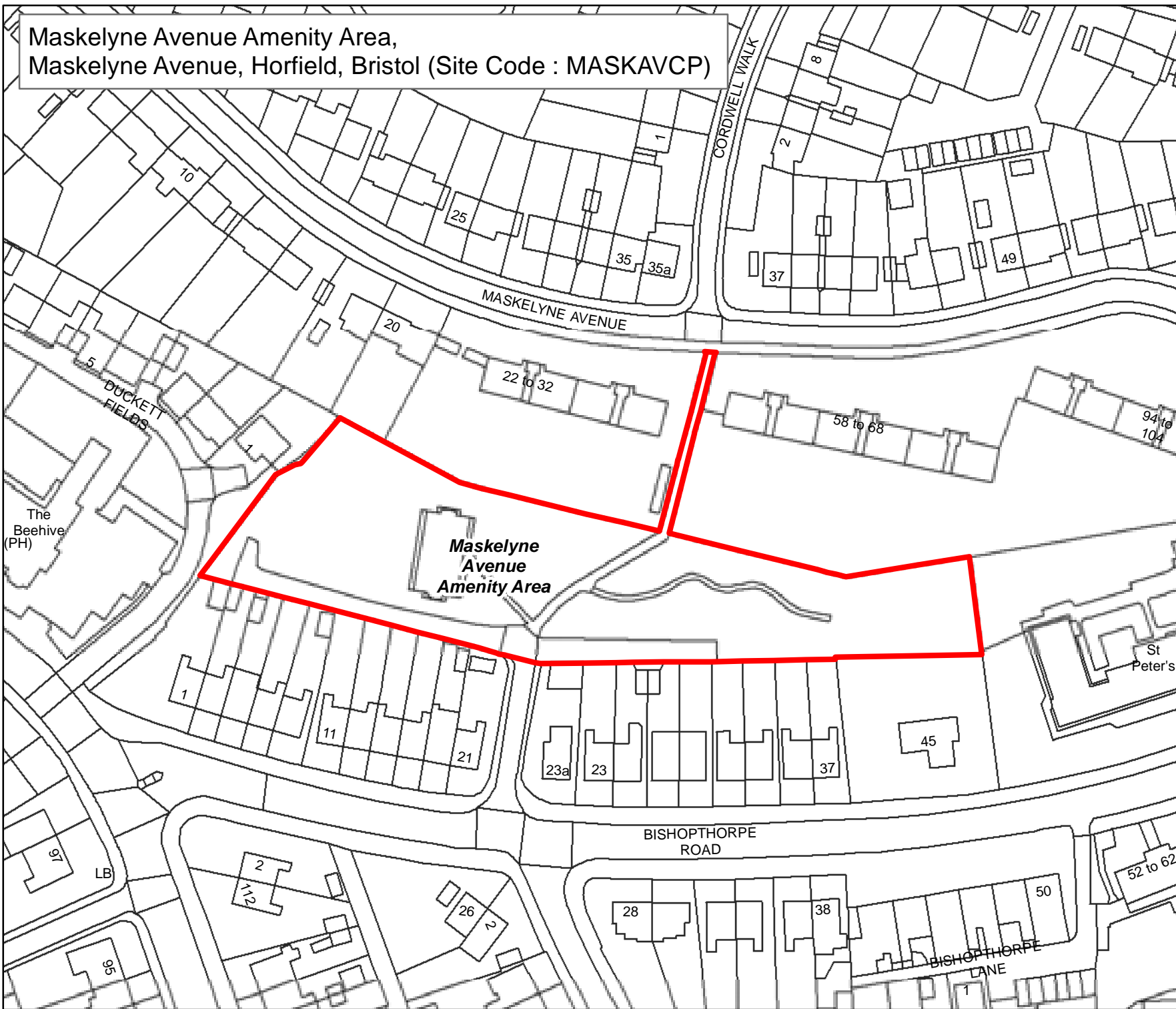
Scale : @A4 1:1,170  
Date: 27/02/2017



**NEIGHBOURHOODS  
DIRECTORATE**

Bristol Parks Service St AnnesHouse  
PO Box 3176 Phone: 0117 922 3719  
Bristol City Council bristolparks@bristol.gov.uk  
Bristol BS3 9FS www.bristol.gov.uk/parks


Maskelyne Avenue Amenity Area,  
Maskelyne Avenue, Horfield, Bristol (Site Code : MASKAVCP)



**Bristol City Council**  
**Bristol Parks**  
**Neighbourhoods**


**Byelaw Schedule Maps**

**Legend**

 Byelaw Schedule - Site

The provision of information by Bristol City Council does not imply a right to reproduce or commercially exploit such information without the Council's express prior written permission. Reproduction or commercial exploitation of information provided by the Council without its express permission may be an infringement of copyright.

The council is unable to grant permission to reproduce or re-use any material that is the property of third parties. Permission to reproduce or re-use such material must be obtained from the copyright holders.

 © Crown Copyright and database right 2017. Ordnance Survey 100023406.

**PARKS & GREEN SPACE SERVICE**

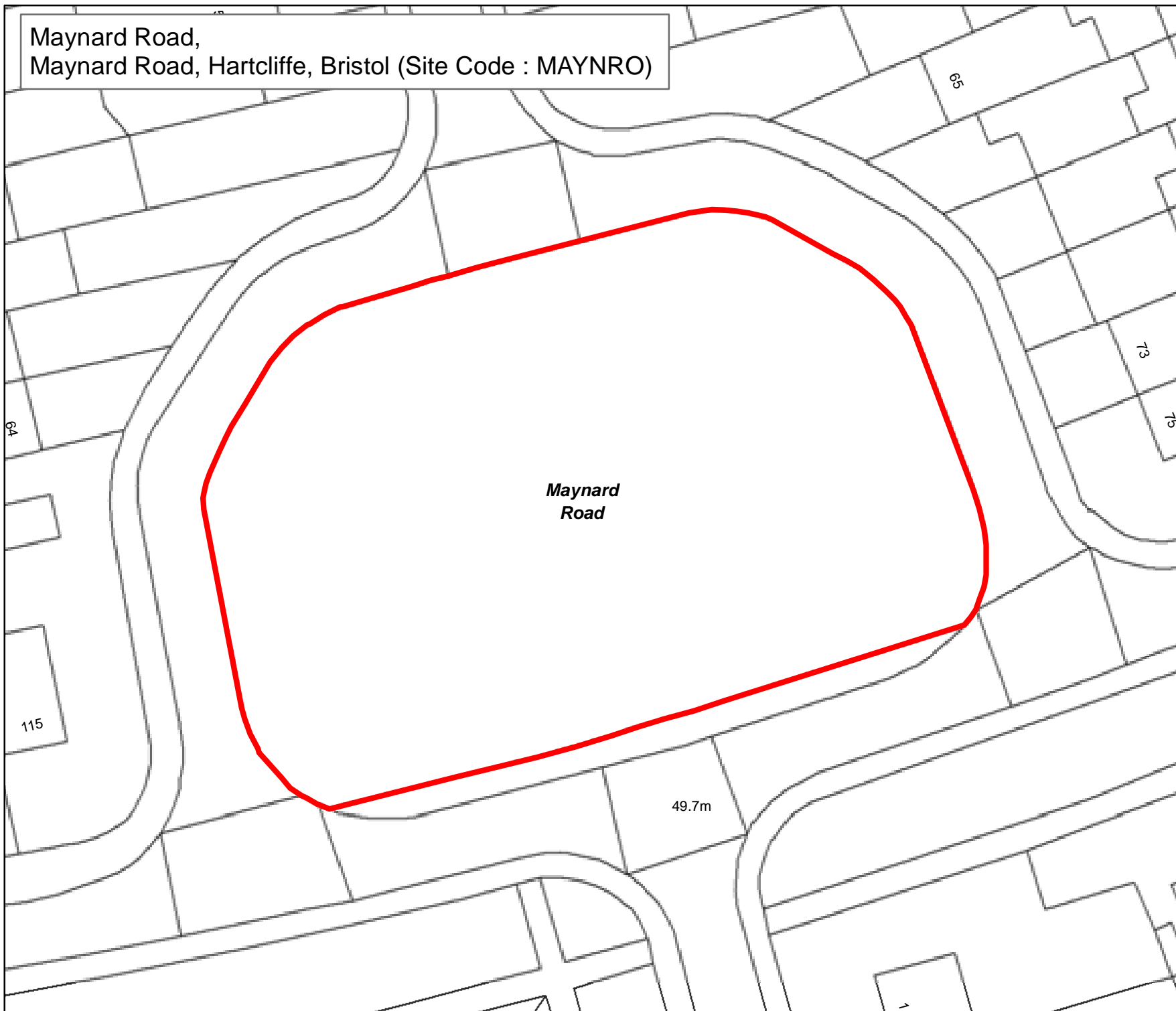
Scale : @A4 1:1,130  
Date: 27/02/2017



NEIGHBOURHOODS  
DIRECTORATE

Bristol Parks Service PO Box 3176 Bristol City Council Bristol BS3 9FS  
St AnnesHouse Phone: 0117 922 3719 bristolparks@bristol.gov.uk www.bristol.gov.uk/parks


Maynard Road,  
Maynard Road, Hartcliffe, Bristol (Site Code : MAYNRO)



**Bristol City Council**  
**Bristol Parks**  
**Neighbourhoods**

**Byelaw Schedule Maps**

**Legend**

 Byelaw Schedule - Site

The provision of information by Bristol City Council does not imply a right to reproduce or commercially exploit such information without the Council's express prior written permission. Reproduction or commercial exploitation of information provided by the Council without its express permission may be an infringement of copyright.

The council is unable to grant permission to reproduce or re-use any material that is the property of third parties. Permission to reproduce or re-use such material must be obtained from the copyright holders.



© Crown Copyright and  
database right 2017.  
Ordnance Survey 100023406.

**PARKS & GREEN SPACE SERVICE**

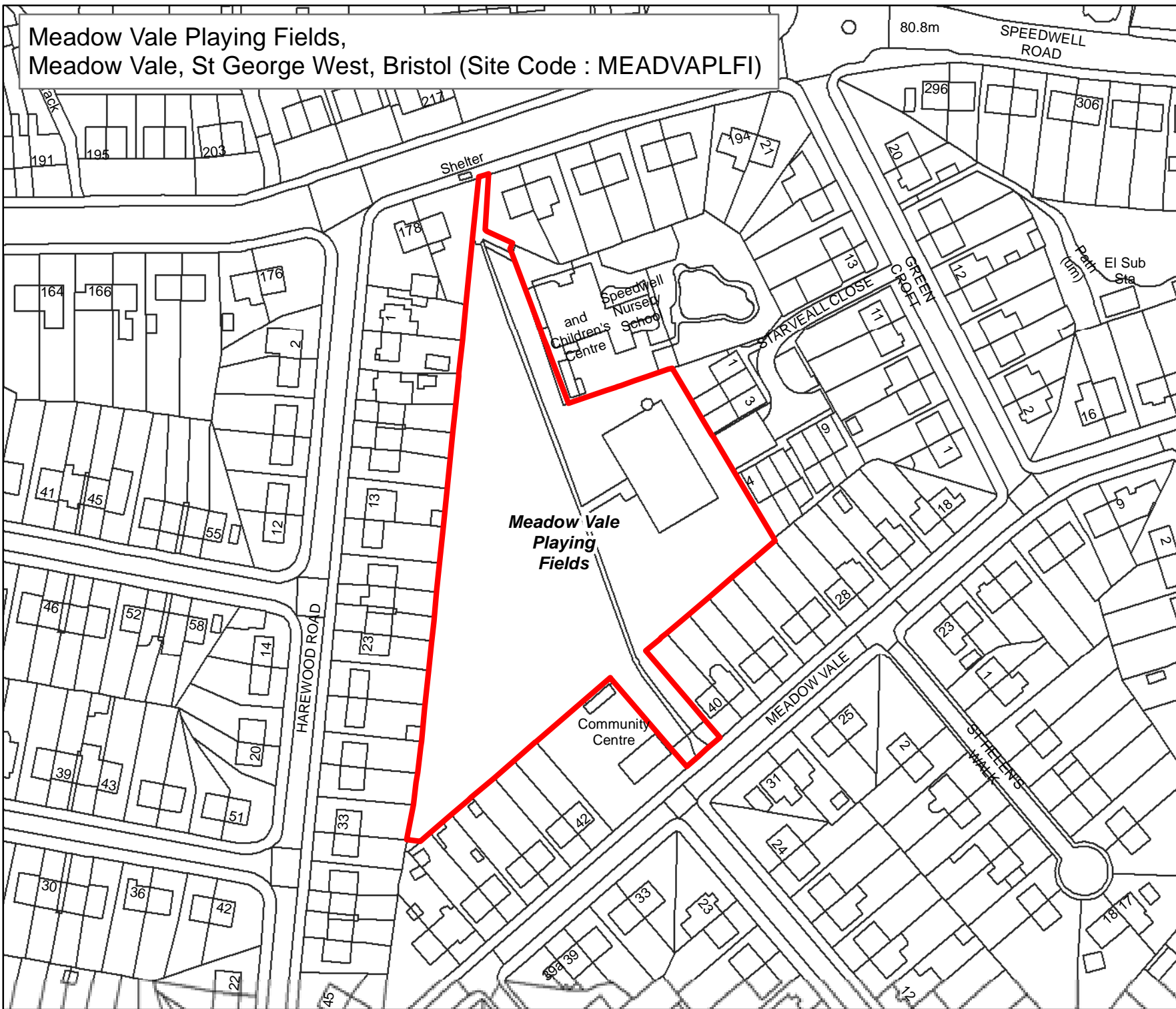
Scale : @A4 1:360  
Date: 27/02/2017



NEIGHBOURHOODS  
DIRECTORATE

Bristol Parks Service St AnnesHouse  
PO Box 3176 Phone: 0117 922 3719  
Bristol City Council bristolparks@bristol.gov.uk  
Bristol BS3 9FS www.bristol.gov.uk/parks


Meadow Vale Playing Fields,  
Meadow Vale, St George West, Bristol (Site Code : MEADVAPLFI)



**Bristol City Council**  
**Bristol Parks**  
**Neighbourhoods**


**Byelaw Schedule Maps**

**Legend**

 Byelaw Schedule - Site

The provision of information by Bristol City Council does not imply a right to reproduce or commercially exploit such information without the Council's express prior written permission. Reproduction or commercial exploitation of information provided by the Council without its express permission may be an infringement of copyright.

The council is unable to grant permission to reproduce or re-use any material that is the property of third parties. Permission to reproduce or re-use such material must be obtained from the copyright holders.

 © Crown Copyright and database right 2017. Ordnance Survey 100023406.

**PARKS & GREEN SPACE SERVICE**

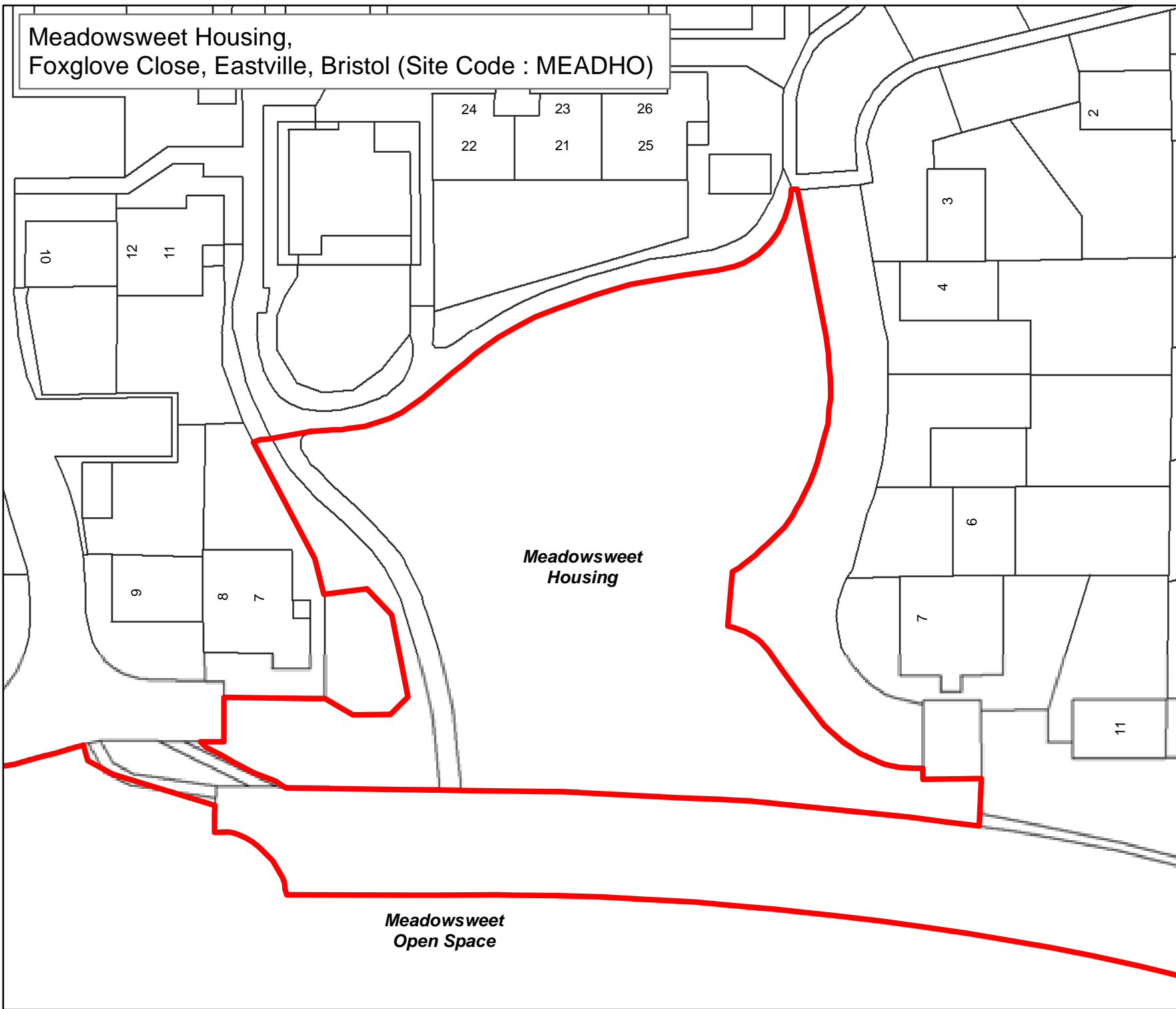
Scale : @A4 1:1,370  
Date: 27/02/2017



NEIGHBOURHOODS  
DIRECTORATE

Bristol Parks Service St AnnesHouse  
PO Box 3176 Phone: 0117 922 3719  
Bristol City Council bristolparks@bristol.gov.uk  
Bristol BS3 9FS www.bristol.gov.uk/parks


Meadowsweet Housing,  
Foxglove Close, Eastville, Bristol (Site Code : MEADHO)



**Bristol City Council**  
**Bristol Parks**  
**Neighbourhoods**

**Byelaw Schedule Maps**

**Legend**

 Byelaw Schedule - Site

The provision of information by Bristol City Council does not imply a right to reproduce or commercially exploit such information without the Council's express prior written permission. Reproduction or commercial exploitation of information provided by the Council without its express permission may be an infringement of copyright.

The council is unable to grant permission to reproduce or re-use any material that is the property of third parties. Permission to reproduce or re-use such material must be obtained from the copyright holders.



© Crown Copyright and  
database right 2017.  
Ordnance Survey 100023406.

**PARKS & GREEN SPACE SERVICE**

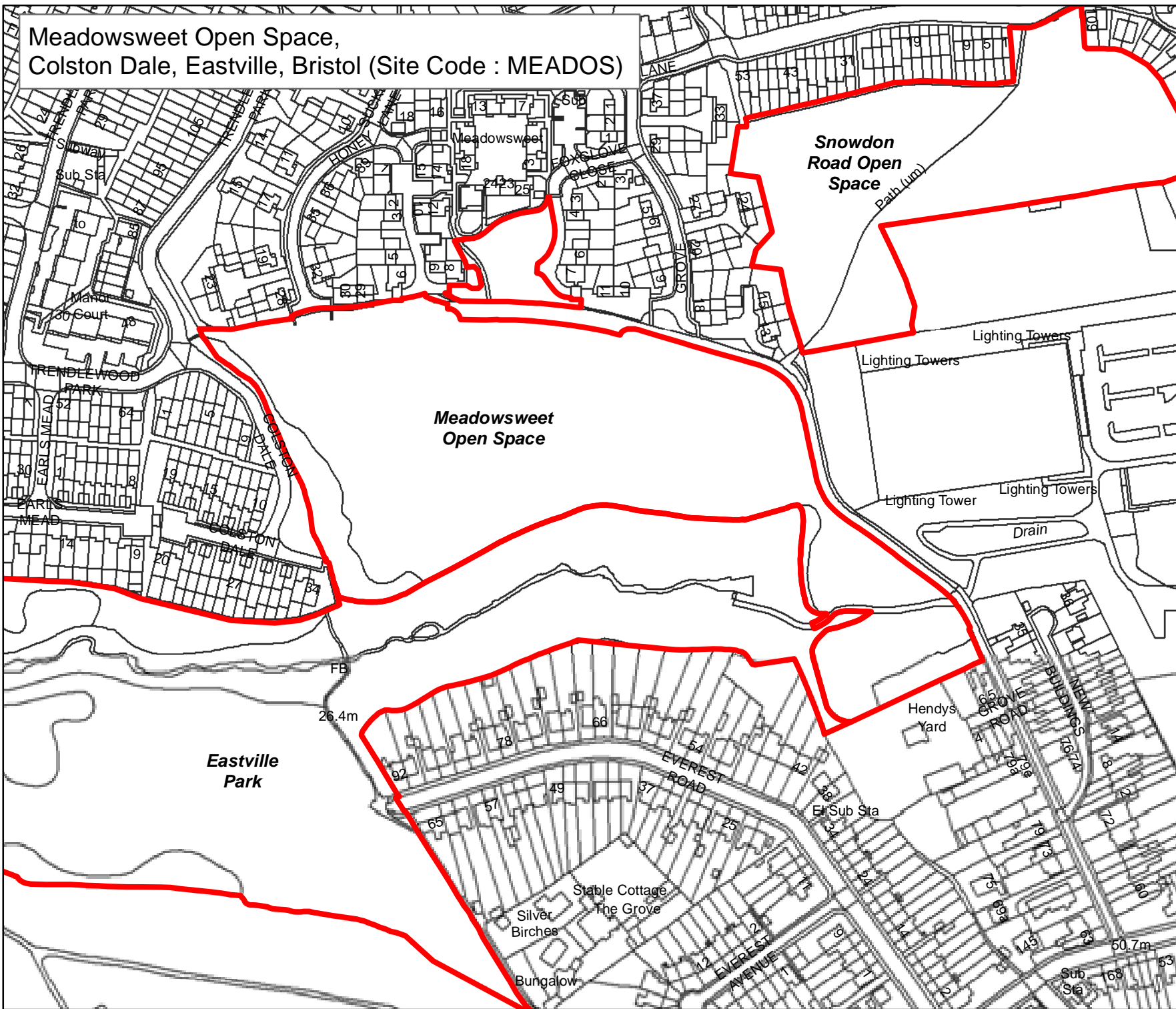
Scale : @A4 1:430  
Date: 27/02/2017



NEIGHBOURHOODS  
DIRECTORATE

Bristol Parks Service St AnnesHouse  
PO Box 3176 Phone: 0117 922 3719  
Bristol City Council bristolparks@bristol.gov.uk  
Bristol BS3 9FS www.bristol.gov.uk/parks

Meadowsweet Open Space,  
Colston Dale, Eastville, Bristol (Site Code : MEADOS)



**Bristol City Council**  
**Bristol Parks**  
**Neighbourhoods**

**Byelaw Schedule Maps**

**Legend**

 Byelaw Schedule - Site

The provision of information by Bristol City Council does not imply a right to reproduce or commercially exploit such information without the Council's express prior written permission. Reproduction or commercial exploitation of information provided by the Council without its express permission may be an infringement of copyright.

The council is unable to grant permission to reproduce or re-use any material that is the property of third parties. Permission to reproduce or re-use such material must be obtained from the copyright holders.



© Crown Copyright and  
database right 2017.  
Ordnance Survey 100023406.

**PARKS & GREEN SPACE SERVICE**

Scale : @A4 1:2,470  
Date: 27/02/2017

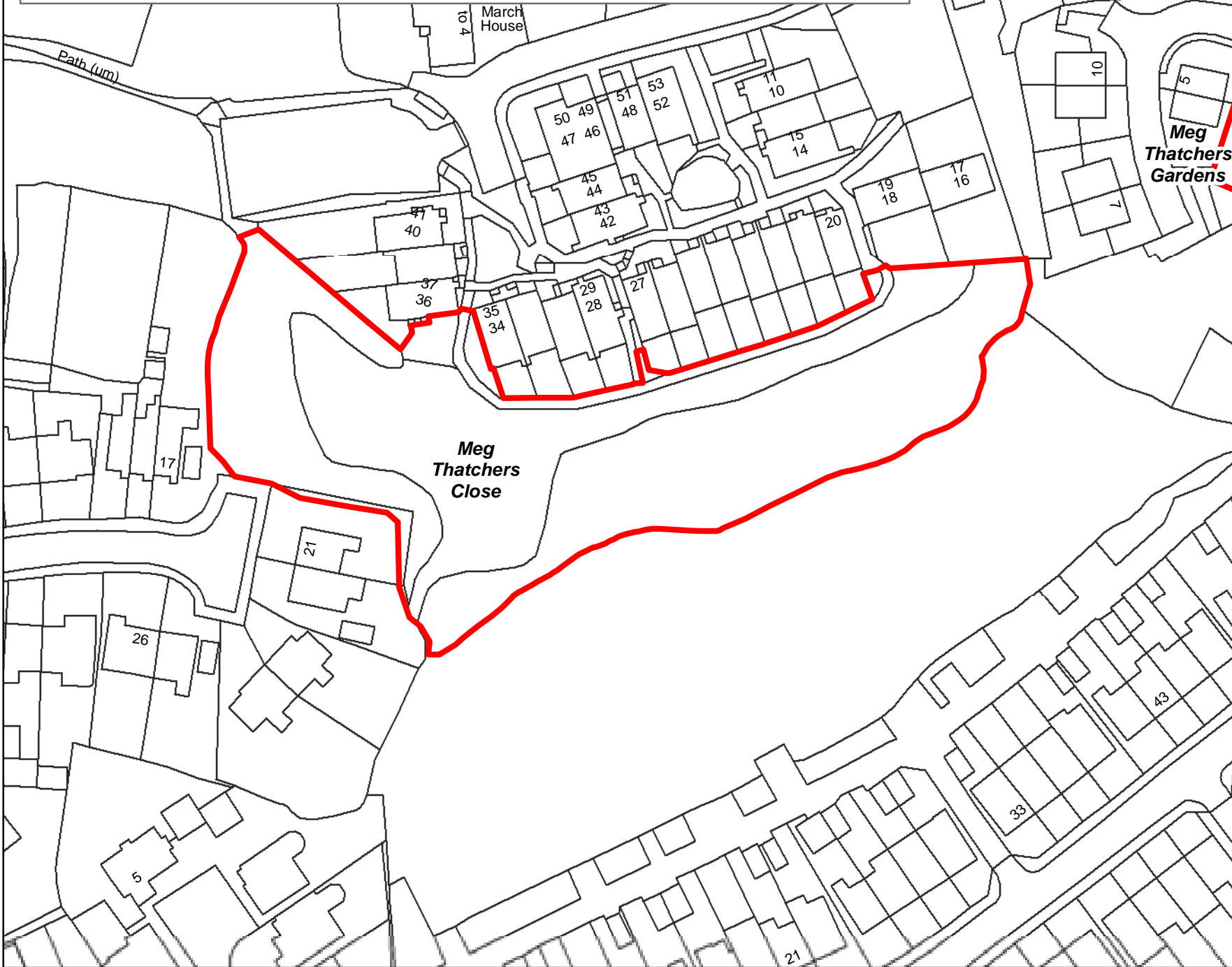


NEIGHBOURHOODS  
DIRECTORATE

Bristol Parks Service PO Box 3176 Bristol BS3 9FS  
St AnnesHouse Phone: 0117 922 3719  
bristolparks@bristol.gov.uk  
www.bristol.gov.uk/parks



Meg Thatchers Close,  
Meg Thatchers Green, St George East, Bristol (Site Code : MEGTHCLRO)



**Bristol City Council**  
**Bristol Parks**  
**Neighbourhoods**

**Bylaw Schedule Maps**

**Legend**

 Bylaw Schedule - Site

The provision of information by Bristol City Council does not imply a right to reproduce or commercially exploit such information without the Council's express prior written permission. Reproduction or commercial exploitation of information provided by the Council without its express permission may be an infringement of copyright.

The council is unable to grant permission to reproduce or re-use any material that is the property of third parties. Permission to reproduce or re-use such material must be obtained from the copyright holders.



© Crown Copyright and  
database right 2017.  
Ordnance Survey 100023406.

**PARKS & GREEN SPACE SERVICE**

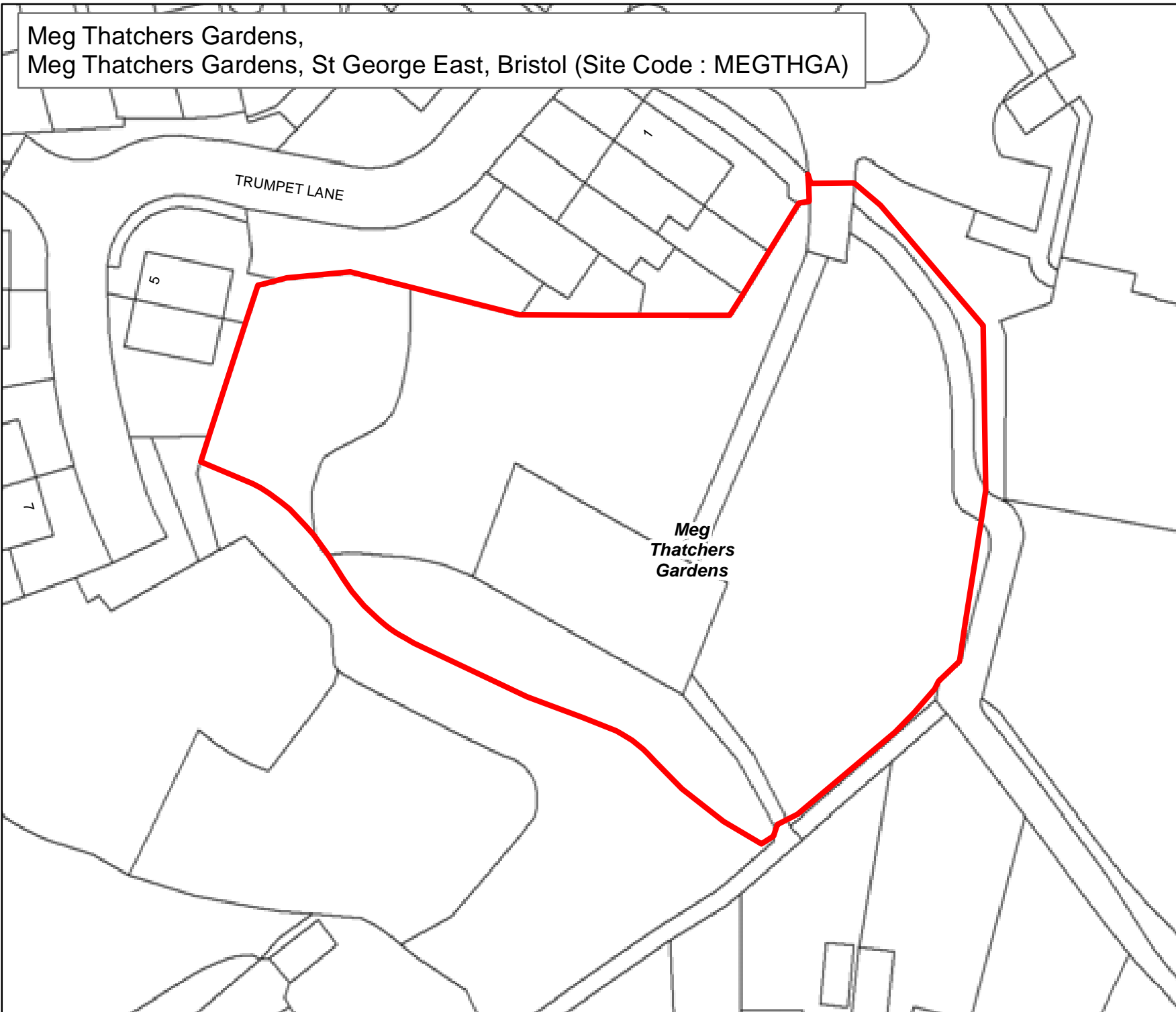
Scale : @A4 1:870  
Date: 27/02/2017



NEIGHBOURHOODS  
DIRECTORATE

Bristol Parks Service St AnnesHouse  
PO Box 3176 Phone: 0117 922 3719  
Bristol City Council bristolparks@bristol.gov.uk  
Bristol BS3 9FS www.bristol.gov.uk/parks


Meg Thatchers Gardens,  
Meg Thatchers Gardens, St George East, Bristol (Site Code : MEGTHGA)



**Bristol City Council**  
**Bristol Parks**  
**Neighbourhoods**

**Byelaw Schedule Maps**

**Legend**

 Byelaw Schedule - Site

The provision of information by Bristol City Council does not imply a right to reproduce or commercially exploit such information without the Council's express prior written permission. Reproduction or commercial exploitation of information provided by the Council without its express permission may be an infringement of copyright.

The council is unable to grant permission to reproduce or re-use any material that is the property of third parties. Permission to reproduce or re-use such material must be obtained from the copyright holders.



© Crown Copyright and  
database right 2017.  
Ordnance Survey 100023406.

**PARKS & GREEN SPACE SERVICE**

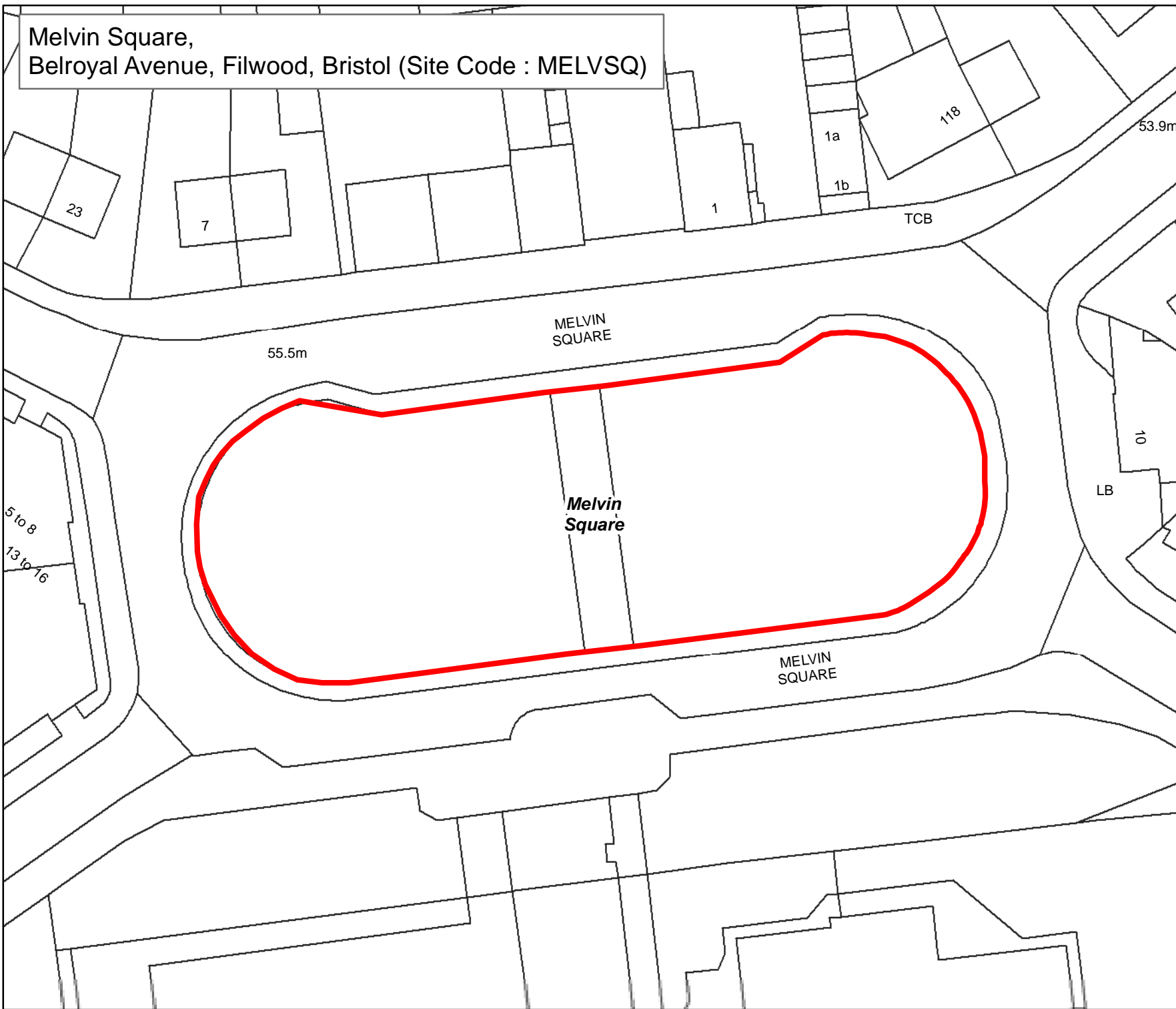
Scale : @A4 1:460  
Date: 27/02/2017



NEIGHBOURHOODS  
DIRECTORATE

Bristol Parks Service St AnnesHouse  
PO Box 3176 Phone: 0117 922 3719  
Bristol City Council bristolparks@bristol.gov.uk  
Bristol BS3 9FS www.bristol.gov.uk/parks


Melvin Square,  
Belroyal Avenue, Filwood, Bristol (Site Code : MELVSQ)



**Bristol City Council**  
**Bristol Parks**  
**Neighbourhoods**

**Byelaw Schedule Maps**

**Legend**

 Byelaw Schedule - Site

The provision of information by Bristol City Council does not imply a right to reproduce or commercially exploit such information without the Council's express prior written permission. Reproduction or commercial exploitation of information provided by the Council without its express permission may be an infringement of copyright.

The council is unable to grant permission to reproduce or re-use any material that is the property of third parties. Permission to reproduce or re-use such material must be obtained from the copyright holders.



© Crown Copyright and  
database right 2017.  
Ordnance Survey 100023406.

**PARKS & GREEN SPACE SERVICE**

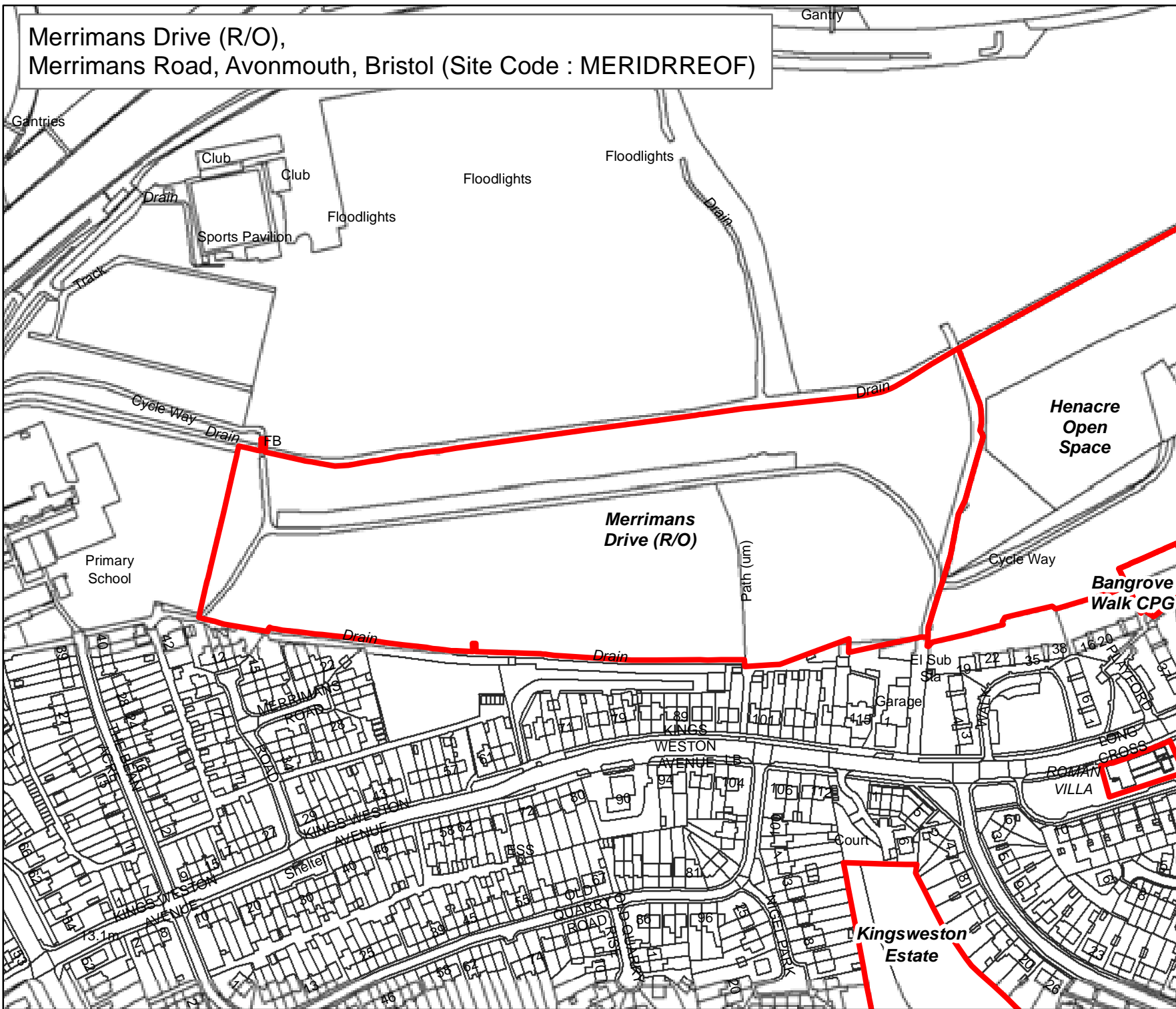
Scale : @A4 1:520  
Date: 27/02/2017



NEIGHBOURHOODS  
DIRECTORATE

Bristol Parks Service St AnnesHouse  
PO Box 3176 Phone: 0117 922 3719  
Bristol City Council bristolparks@bristol.gov.uk  
Bristol BS3 9FS www.bristol.gov.uk/parks

Merrimans Drive (R/O),  
Merrimans Road, Avonmouth, Bristol (Site Code : MERIDRREOF)



**Bristol City Council**  
**Bristol Parks**  
**Neighbourhoods**


**Byelaw Schedule Maps**

**Legend**

 Byelaw Schedule - Site

The provision of information by Bristol City Council does not imply a right to reproduce or commercially exploit such information without the Council's express prior written permission. Reproduction or commercial exploitation of information provided by the Council without its express permission may be an infringement of copyright.

The council is unable to grant permission to reproduce or re-use any material that is the property of third parties. Permission to reproduce or re-use such material must be obtained from the copyright holders.

 © Crown Copyright and database right 2017.  
Ordnance Survey 100023406.

**PARKS & GREEN SPACE SERVICE**

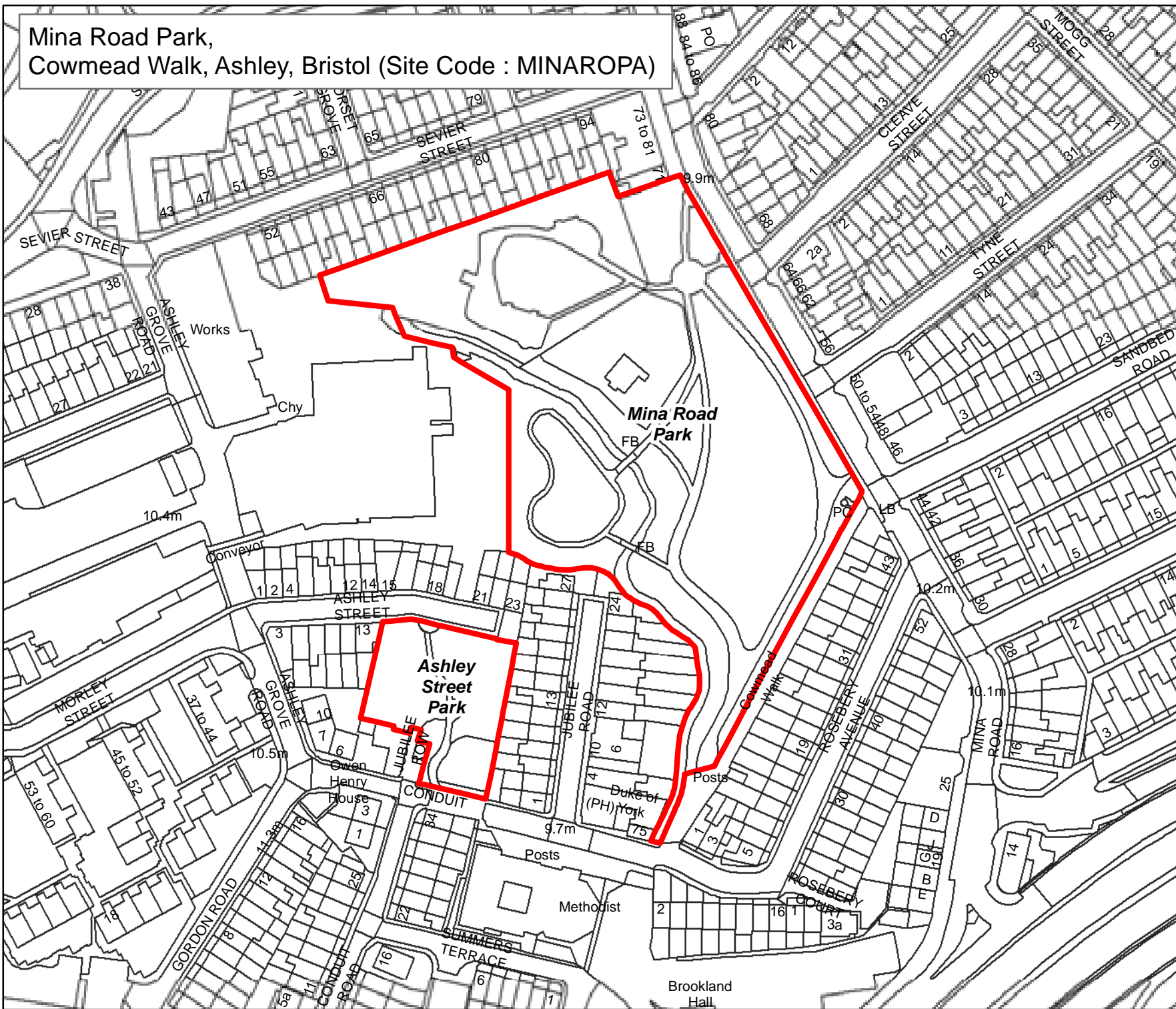
Scale : @A4 1:2,900  
Date: 27/02/2017



NEIGHBOURHOODS  
DIRECTORATE

Bristol Parks Service PO Box 3176  
Bristol City Council Bristol BS3 9FS  
St AnnesHouse Phone: 0117 922 3719  
bristolparks@bristol.gov.uk  
www.bristol.gov.uk/parks


Mina Road Park,  
Cowmead Walk, Ashley, Bristol (Site Code : MINAROPA)



**Bristol City Council**  
**Bristol Parks**  
**Neighbourhoods**

**Byelaw Schedule Maps**

**Legend**

 Byelaw Schedule - Site

The provision of information by Bristol City Council does not imply a right to reproduce or commercially exploit such information without the Council's express prior written permission. Reproduction or commercial exploitation of information provided by the Council without its express permission may be an infringement of copyright.

The council is unable to grant permission to reproduce or re-use any material that is the property of third parties. Permission to reproduce or re-use such material must be obtained from the copyright holders.



© Crown Copyright and database right 2017.  
Ordnance Survey 100023406.

**PARKS & GREEN SPACE SERVICE**

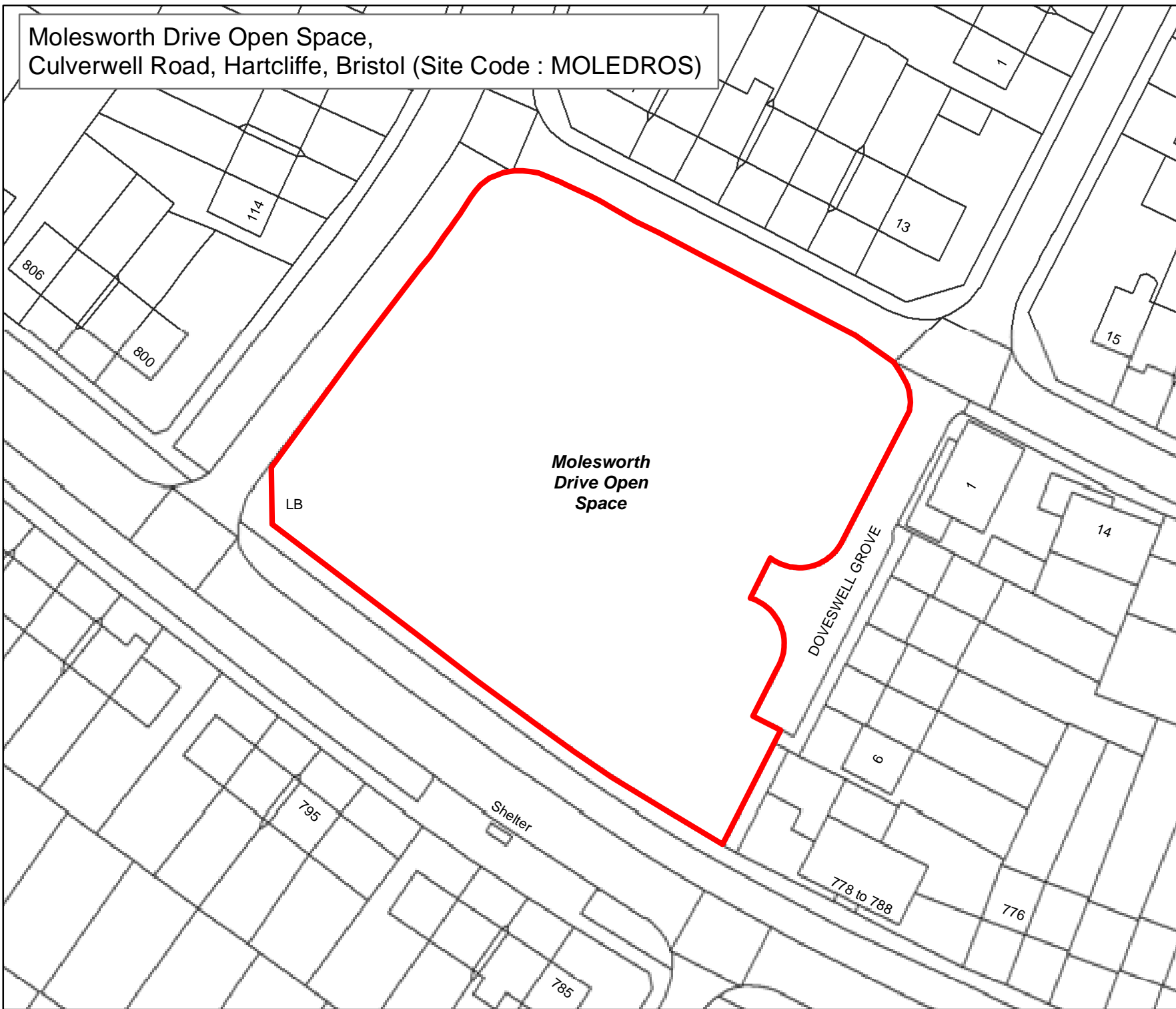
Scale : @A4 1:1,550  
Date: 27/02/2017



NEIGHBOURHOODS  
DIRECTORATE

Bristol Parks Service PO Box 3176 Bristol BS3 9FS  
St AnnesHouse Phone: 0117 922 3719  
bristolparks@bristol.gov.uk  
www.bristol.gov.uk/parks


Molesworth Drive Open Space,  
Culverwell Road, Hartcliffe, Bristol (Site Code : MOLEDROS)



**Bristol City Council**  
**Bristol Parks**  
**Neighbourhoods**

**Byelaw Schedule Maps**

**Legend**

 Byelaw Schedule - Site

The provision of information by Bristol City Council does not imply a right to reproduce or commercially exploit such information without the Council's express prior written permission. Reproduction or commercial exploitation of information provided by the Council without its express permission may be an infringement of copyright.

The council is unable to grant permission to reproduce or re-use any material that is the property of third parties. Permission to reproduce or re-use such material must be obtained from the copyright holders.



© Crown Copyright and  
database right 2017.  
Ordnance Survey 100023406.

**PARKS & GREEN SPACE SERVICE**

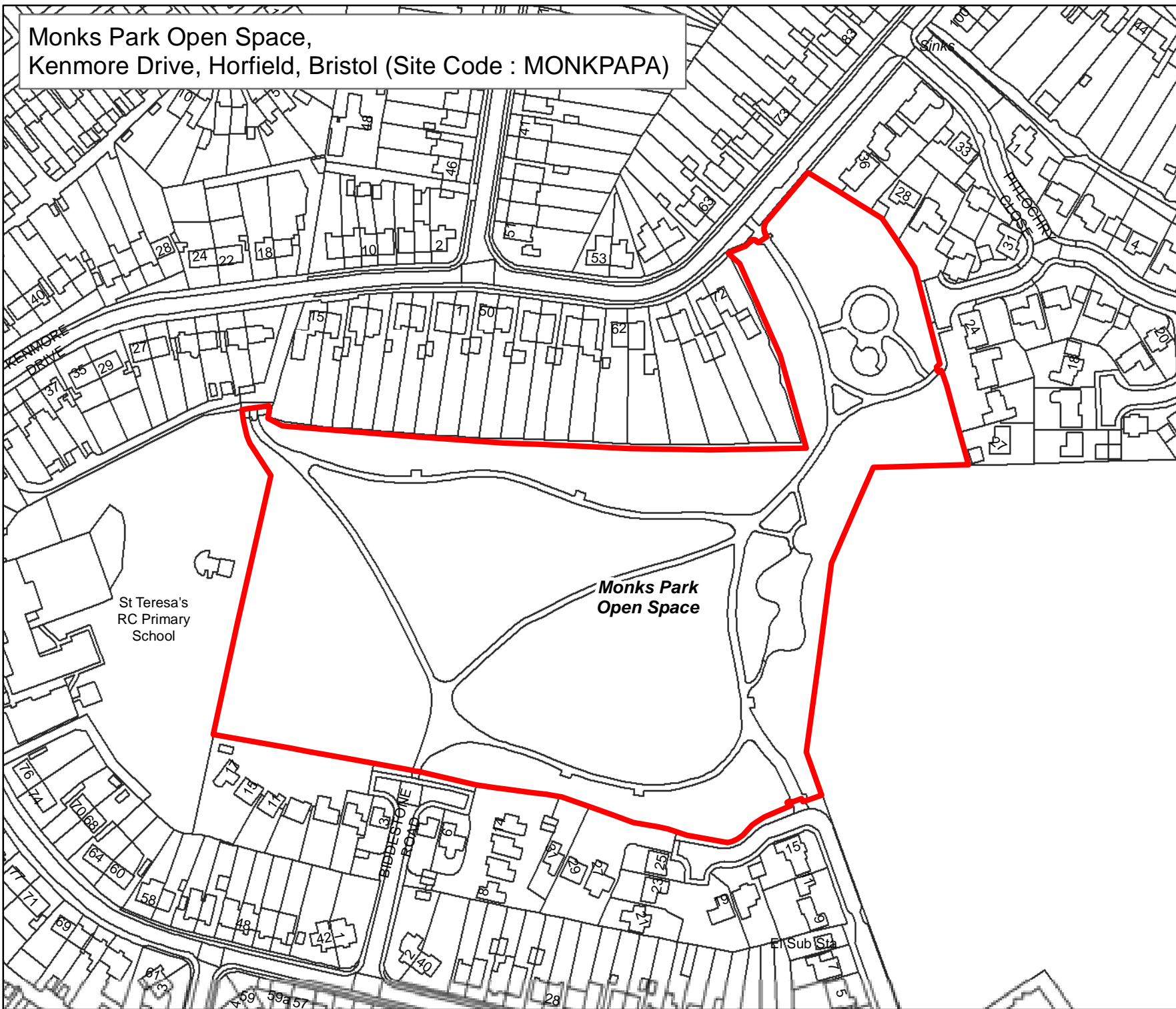
Scale : @A4 1:630  
Date: 27/02/2017



NEIGHBOURHOODS  
DIRECTORATE

Bristol Parks Service St AnnesHouse  
PO Box 3176 Phone: 0117 922 3719  
Bristol City Council bristolparks@bristol.gov.uk  
Bristol BS3 9FS www.bristol.gov.uk/parks

Monks Park Open Space,  
Kenmore Drive, Horfield, Bristol (Site Code : MONKPAPA)



**Bristol City Council**  
**Bristol Parks**  
**Neighbourhoods**

**Byelaw Schedule Maps**

**Legend**

 Byelaw Schedule - Site

The provision of information by Bristol City Council does not imply a right to reproduce or commercially exploit such information without the Council's express prior written permission. Reproduction or commercial exploitation of information provided by the Council without its express permission may be an infringement of copyright.

The council is unable to grant permission to reproduce or re-use any material that is the property of third parties. Permission to reproduce or re-use such material must be obtained from the copyright holders.



© Crown Copyright and  
database right 2017.  
Ordnance Survey 100023406.

**PARKS & GREEN SPACE SERVICE**

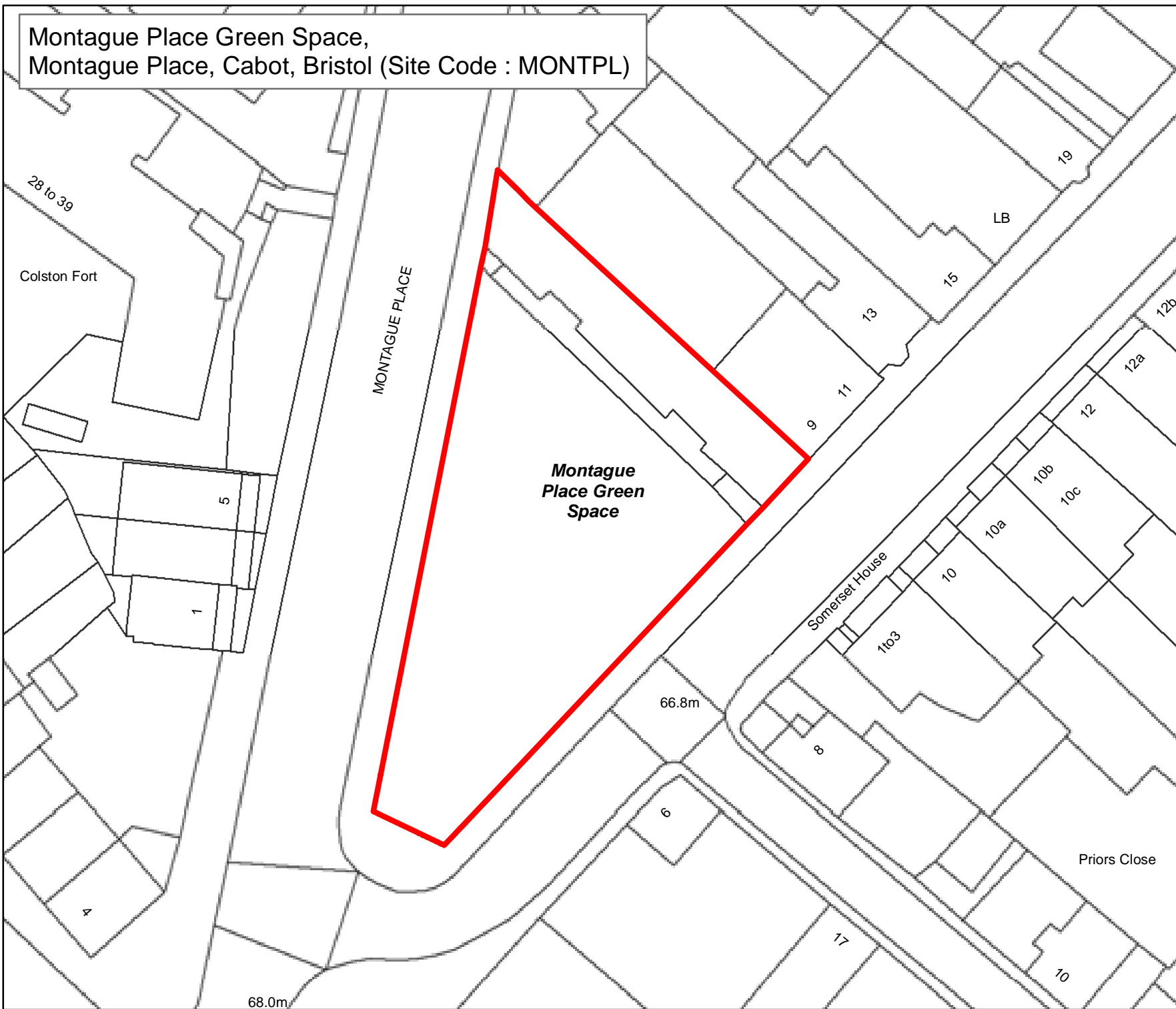
Scale : @A4 1:1,990  
Date: 27/02/2017



NEIGHBOURHOODS  
DIRECTORATE

Bristol Parks Service St AnnesHouse  
PO Box 3176 Phone: 0117 922 3719  
Bristol City Council bristolparks@bristol.gov.uk  
Bristol BS3 9FS www.bristol.gov.uk/parks


Montague Place Green Space,  
Montague Place, Cabot, Bristol (Site Code : MONTPL)



**Bristol City Council**  
**Bristol Parks**  
**Neighbourhoods**


**Byelaw Schedule Maps**

**Legend**

 Byelaw Schedule - Site

The provision of information by Bristol City Council does not imply a right to reproduce or commercially exploit such information without the Council's express prior written permission. Reproduction or commercial exploitation of information provided by the Council without its express permission may be an infringement of copyright.

The council is unable to grant permission to reproduce or re-use any material that is the property of third parties. Permission to reproduce or re-use such material must be obtained from the copyright holders.

 © Crown Copyright and database right 2017.  
Ordnance Survey 100023406.

**PARKS & GREEN SPACE SERVICE**

Scale : @A4 1:450  
Date: 27/02/2017



NEIGHBOURHOODS  
DIRECTORATE

Bristol Parks Service St AnnesHouse  
PO Box 3176 Phone: 0117 922 3719  
Bristol City Council bristolparks@bristol.gov.uk  
Bristol BS3 9FS www.bristol.gov.uk/parks



Montpelier Park,  
St Andrews Road, Ashley, Bristol (Site Code : MONTPA)



**Bristol City Council**  
**Bristol Parks**  
**Neighbourhoods**


**Byelaw Schedule Maps**

**Legend**

 Byelaw Schedule - Site

The provision of information by Bristol City Council does not imply a right to reproduce or commercially exploit such information without the Council's express prior written permission. Reproduction or commercial exploitation of information provided by the Council without its express permission may be an infringement of copyright.

The council is unable to grant permission to reproduce or re-use any material that is the property of third parties. Permission to reproduce or re-use such material must be obtained from the copyright holders.

 © Crown Copyright and database right 2017. Ordnance Survey 100023406.

**PARKS & GREEN SPACE SERVICE**

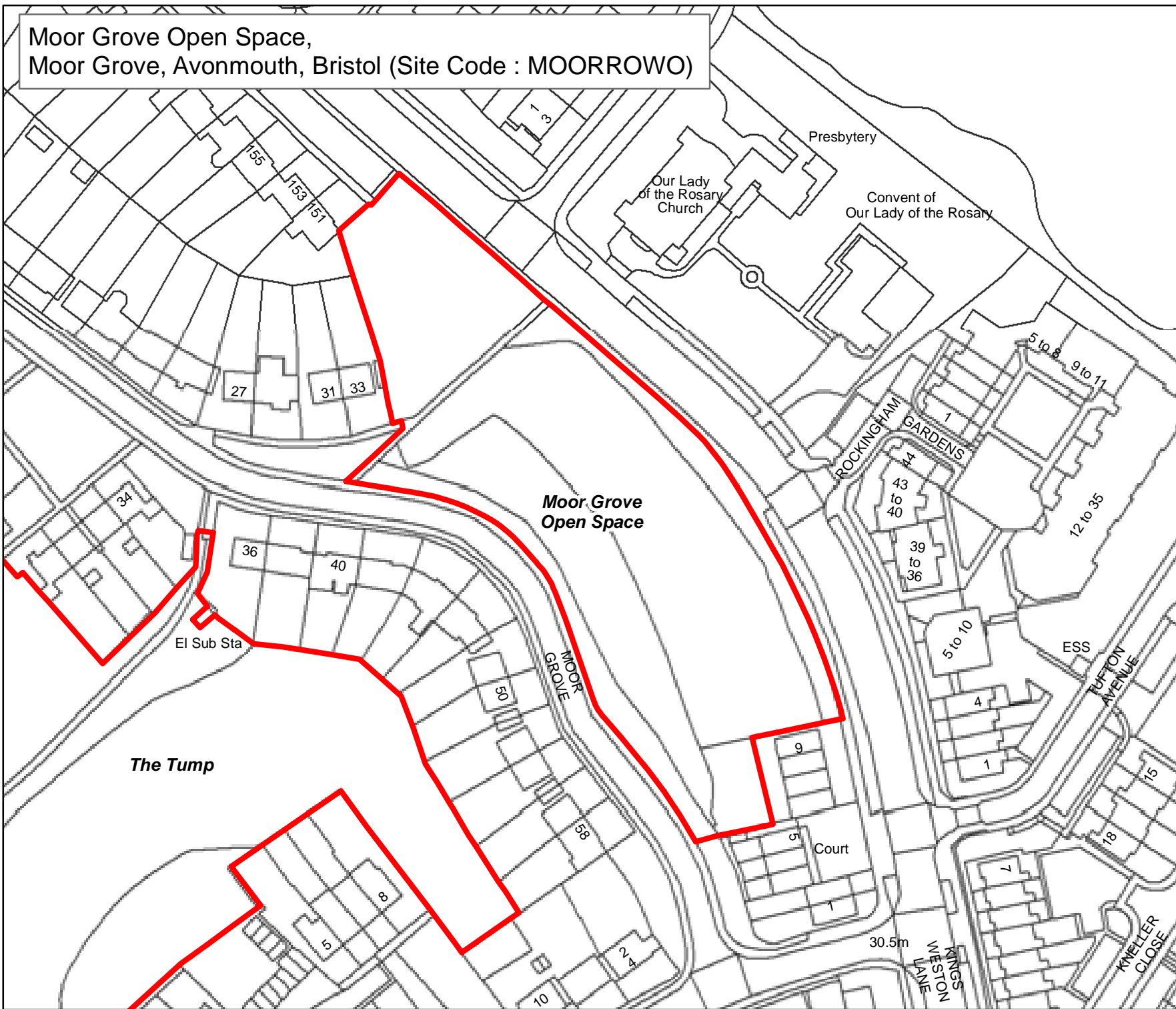
Scale : @A4 1:740  
Date: 27/02/2017



NEIGHBOURHOODS  
DIRECTORATE

Bristol Parks Service St AnnesHouse  
PO Box 3176 Phone: 0117 922 3719  
Bristol City Council bristolparks@bristol.gov.uk  
Bristol BS3 9FS www.bristol.gov.uk/parks


Moor Grove Open Space,  
Moor Grove, Avonmouth, Bristol (Site Code : MOORROWO)



**Bristol City Council**  
**Bristol Parks**  
**Neighbourhoods**


**Byelaw Schedule Maps**

**Legend**

 Byelaw Schedule - Site

The provision of information by Bristol City Council does not imply a right to reproduce or commercially exploit such information without the Council's express prior written permission. Reproduction or commercial exploitation of information provided by the Council without its express permission may be an infringement of copyright.

The council is unable to grant permission to reproduce or re-use any material that is the property of third parties. Permission to reproduce or re-use such material must be obtained from the copyright holders.

 © Crown Copyright and database right 2017. Ordnance Survey 100023406.

**PARKS & GREEN SPACE SERVICE**

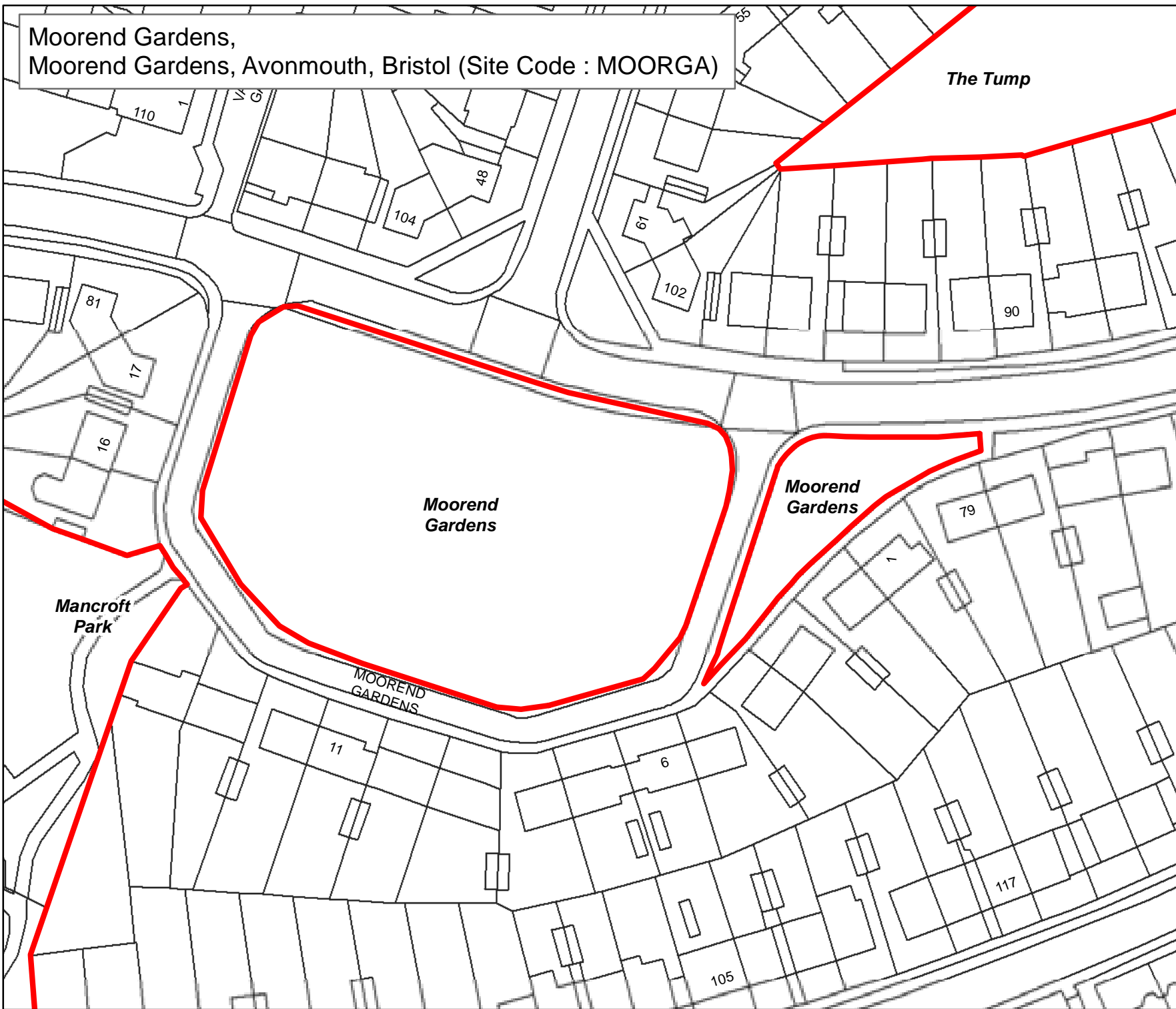
Scale : @A4 1:1,120  
Date: 27/02/2017



NEIGHBOURHOODS  
DIRECTORATE

Bristol Parks Service PO Box 3176 Bristol BS3 9FS  
St AnnesHouse Phone: 0117 922 3719  
Bristol City Council bristolparks@bristol.gov.uk  
www.bristol.gov.uk/parks


Moorend Gardens,  
Moorend Gardens, Avonmouth, Bristol (Site Code : MOORGA)



**Bristol City Council**  
**Bristol Parks**  
**Neighbourhoods**

**Byelaw Schedule Maps**

**Legend**

 Byelaw Schedule - Site

The provision of information by Bristol City Council does not imply a right to reproduce or commercially exploit such information without the Council's express prior written permission. Reproduction or commercial exploitation of information provided by the Council without its express permission may be an infringement of copyright.

The council is unable to grant permission to reproduce or re-use any material that is the property of third parties. Permission to reproduce or re-use such material must be obtained from the copyright holders.



© Crown Copyright and  
database right 2017.  
Ordnance Survey 100023406.

**PARKS & GREEN SPACE SERVICE**

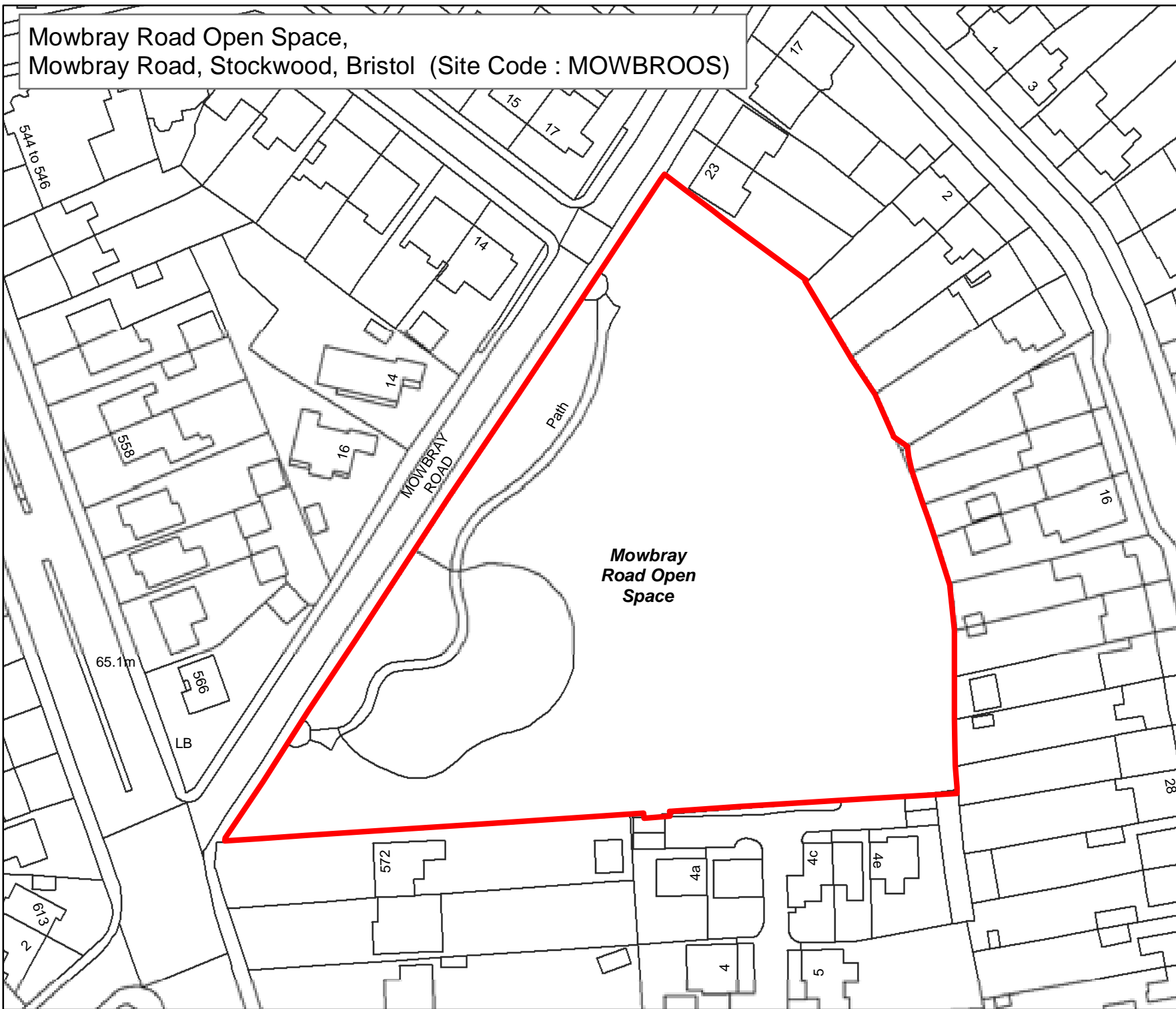
Scale : @A4 1:750  
Date: 27/02/2017



NEIGHBOURHOODS  
DIRECTORATE

Bristol Parks Service St AnnesHouse  
PO Box 3176 Phone: 0117 922 3719  
Bristol City Council bristolparks@bristol.gov.uk  
Bristol BS3 9FS www.bristol.gov.uk/parks


Mowbray Road Open Space,  
Mowbray Road, Stockwood, Bristol (Site Code : MOWBROOS)



**Bristol City Council**  
**Bristol Parks**  
**Neighbourhoods**

**Byelaw Schedule Maps**

**Legend**

 Byelaw Schedule - Site

The provision of information by Bristol City Council does not imply a right to reproduce or commercially exploit such information without the Council's express prior written permission. Reproduction or commercial exploitation of information provided by the Council without its express permission may be an infringement of copyright.

The council is unable to grant permission to reproduce or re-use any material that is the property of third parties. Permission to reproduce or re-use such material must be obtained from the copyright holders.



© Crown Copyright and  
database right 2017.  
Ordnance Survey 100023406.

**PARKS & GREEN SPACE SERVICE**

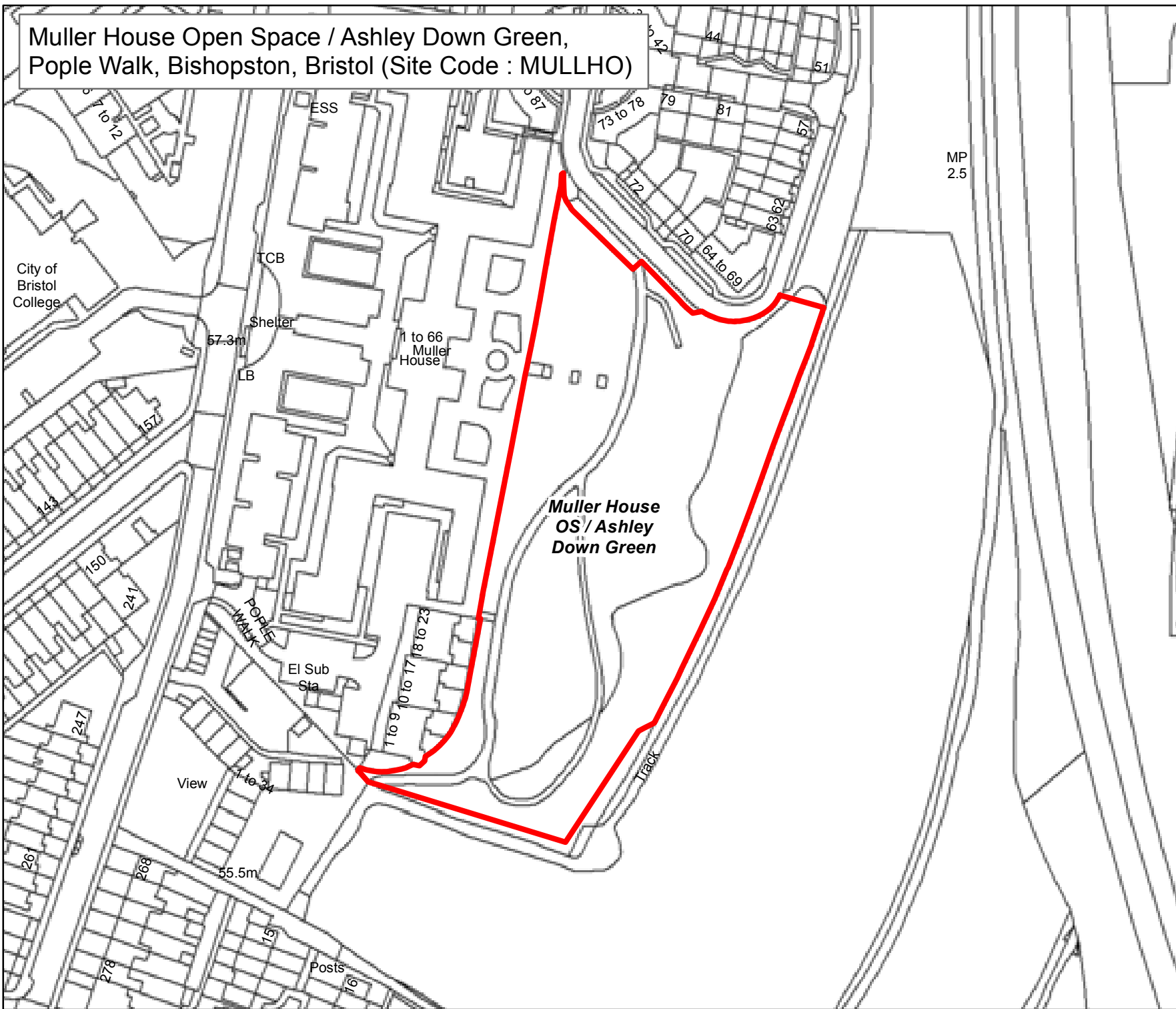
Scale : @A4 1:950  
Date: 27/02/2017



**NEIGHBOURHOODS  
DIRECTORATE**

Bristol Parks Service St AnnesHouse  
PO Box 3176 Phone: 0117 922 3719  
Bristol City Council bristolparks@bristol.gov.uk  
Bristol BS3 9FS www.bristol.gov.uk/parks


Muller House Open Space / Ashley Down Green,  
 Pople Walk, Bishopston, Bristol (Site Code : MULLHO)



**Bristol City Council**  
**Bristol Parks**  
**Neighbourhoods**

**Byelaw Schedule Maps**

**Legend**

 Byelaw Schedule - Site

The provision of information by Bristol City Council does not imply a right to reproduce or commercially exploit such information without the Council's express prior written permission. Reproduction or commercial exploitation of information provided by the Council without its express permission may be an infringement of copyright.

The council is unable to grant permission to reproduce or re-use any material that is the property of third parties. Permission to reproduce or re-use such material must be obtained from the copyright holders.



© Crown Copyright and database right 2017.  
 Ordnance Survey 100023406.

**PARKS & GREEN SPACE SERVICE**

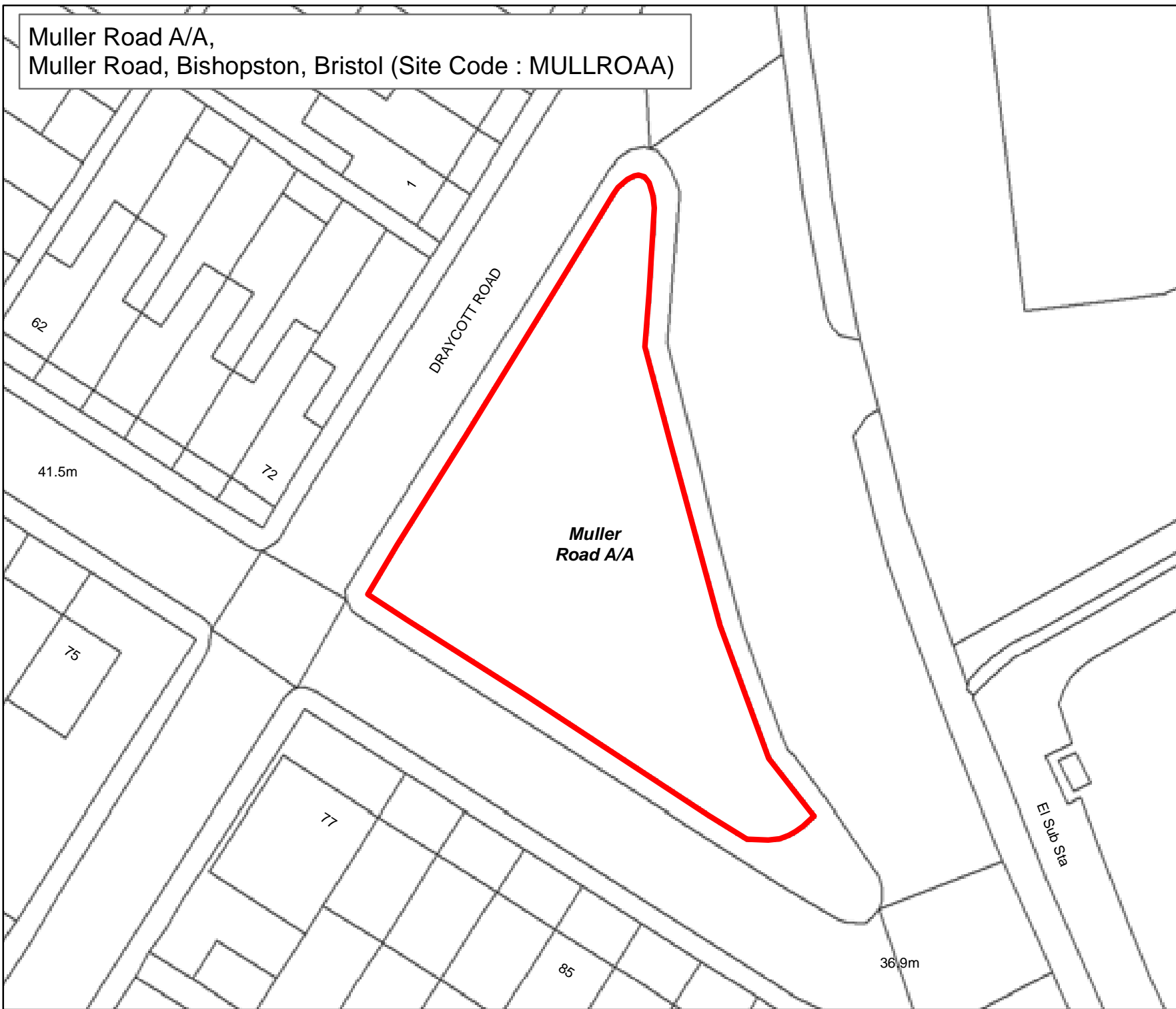
Scale : @A4 1:1,500  
 Date: 27/02/2017



NEIGHBOURHOODS  
 DIRECTORATE

Bristol Parks Service PO Box 3176 Bristol BS3 9FS  
 St AnnesHouse Phone: 0117 922 3719  
 Bristol City Council bristolparks@bristol.gov.uk  
 www.bristol.gov.uk/parks

Muller Road A/A,  
Muller Road, Bishopston, Bristol (Site Code : MULLROAA)



**Bristol City Council**  
**Bristol Parks**  
**Neighbourhoods**


**Byelaw Schedule Maps**

**Legend**

 Byelaw Schedule - Site

The provision of information by Bristol City Council does not imply a right to reproduce or commercially exploit such information without the Council's express prior written permission. Reproduction or commercial exploitation of information provided by the Council without its express permission may be an infringement of copyright.

The council is unable to grant permission to reproduce or re-use any material that is the property of third parties. Permission to reproduce or re-use such material must be obtained from the copyright holders.

 © Crown Copyright and database right 2017. Ordnance Survey 100023406.

**PARKS & GREEN SPACE SERVICE**

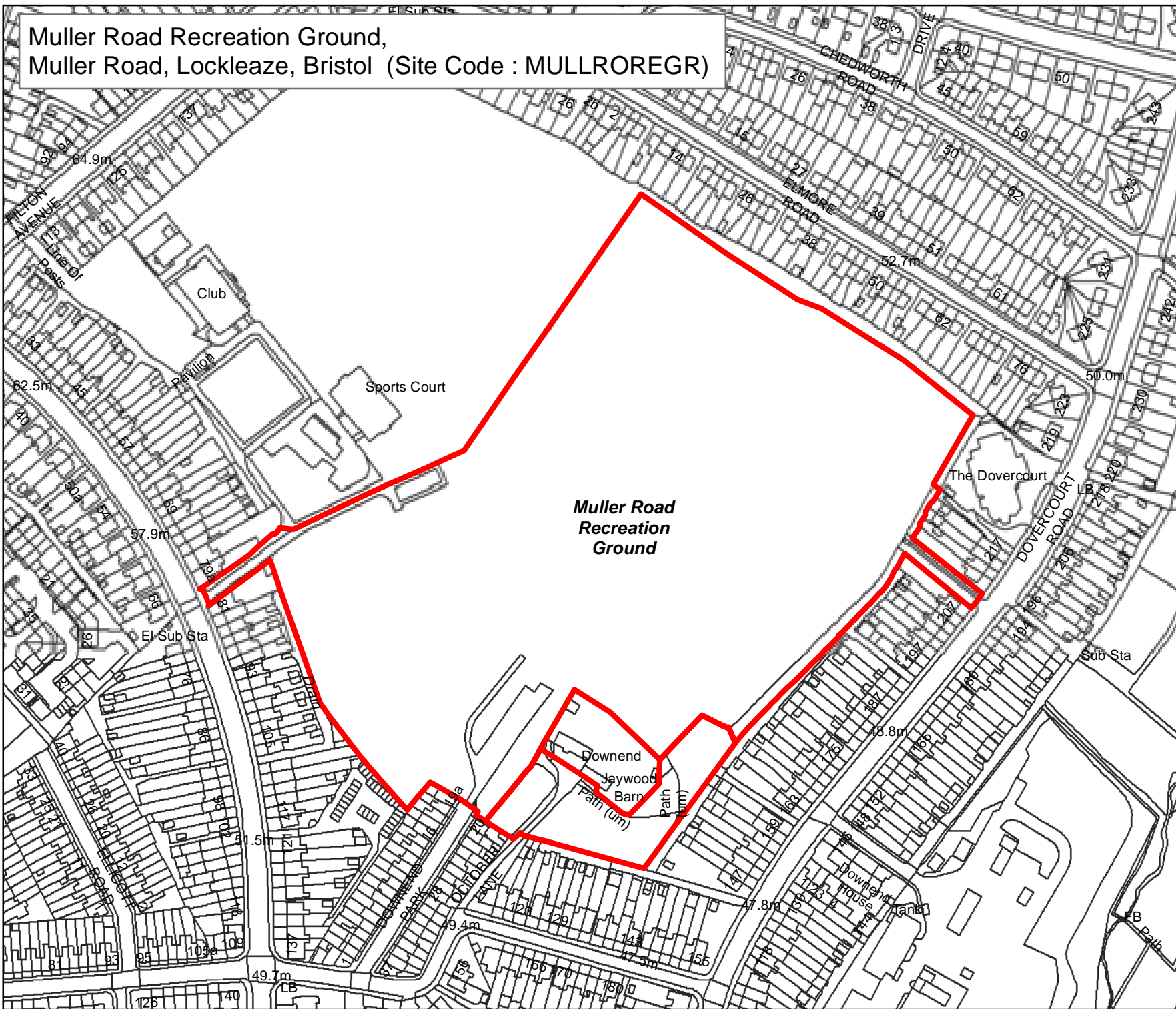
Scale : @A4 1:440  
Date: 27/02/2017



NEIGHBOURHOODS  
DIRECTORATE

Bristol Parks Service PO Box 3176 Bristol BS3 9FS  
St AnnesHouse Phone: 0117 922 3719  
Bristol City Council bristolparks@bristol.gov.uk  
www.bristol.gov.uk/parks

Muller Road Recreation Ground,  
Muller Road, Lockleaze, Bristol (Site Code : MULLROREGR)



**Bristol City Council**  
**Bristol Parks**  
**Neighbourhoods**


**Byelaw Schedule Maps**

**Legend**

 Byelaw Schedule - Site

The provision of information by Bristol City Council does not imply a right to reproduce or commercially exploit such information without the Council's express prior written permission. Reproduction or commercial exploitation of information provided by the Council without its express permission may be an infringement of copyright.

The council is unable to grant permission to reproduce or re-use any material that is the property of third parties. Permission to reproduce or re-use such material must be obtained from the copyright holders.

 © Crown Copyright and database right 2017.  
Ordnance Survey 100023406.

**PARKS & GREEN SPACE SERVICE**

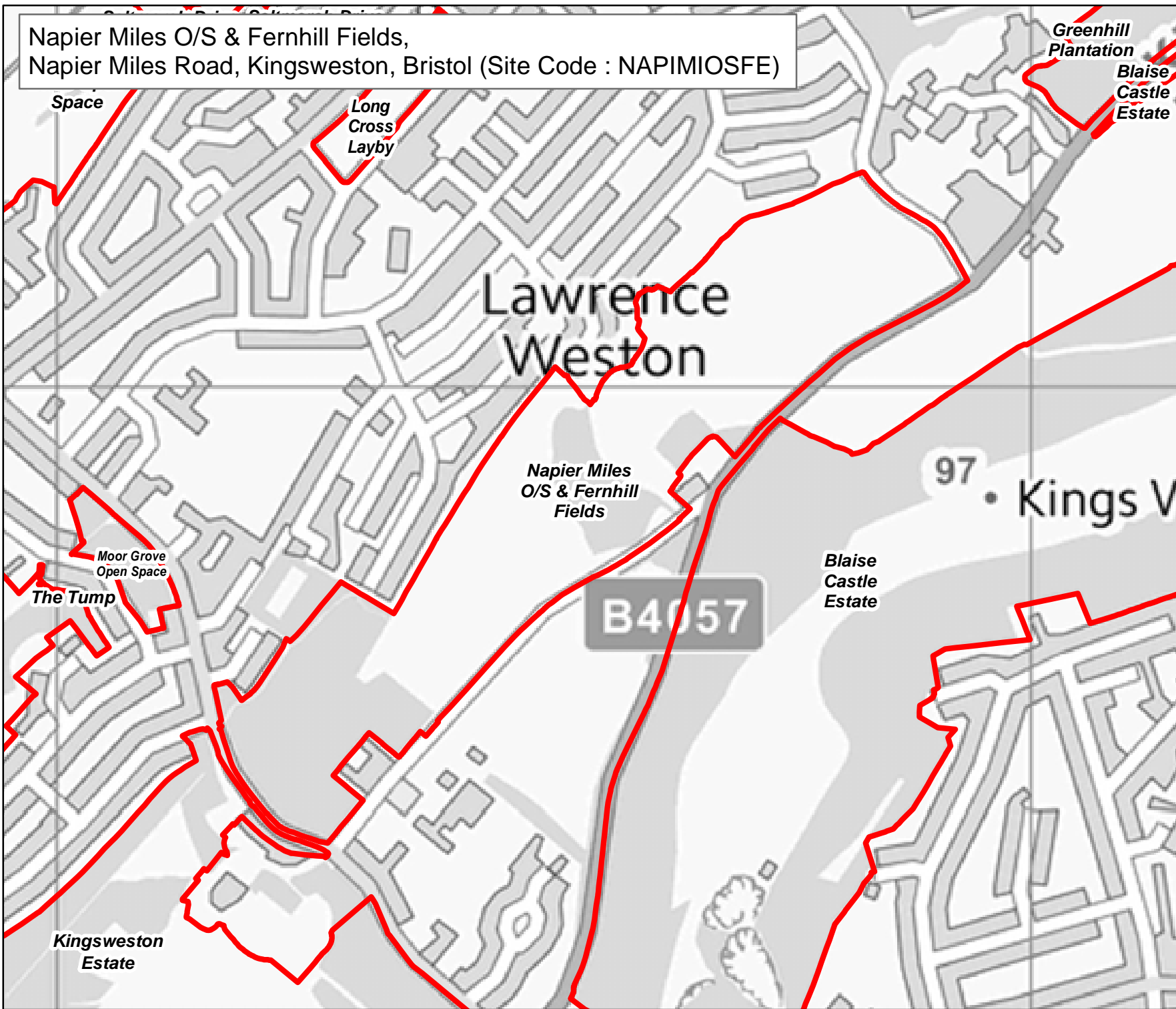
Scale : @A4 1:2,620  
Date: 27/02/2017



NEIGHBOURHOODS  
DIRECTORATE

Bristol Parks Service PO Box 3176  
Bristol City Council Bristol BS3 9FS  
St AnnesHouse Phone: 0117 922 3719  
bristolparks@bristol.gov.uk  
www.bristol.gov.uk/parks


Napier Miles O/S & Fernhill Fields,  
Napier Miles Road, Kingsweston, Bristol (Site Code : NAPIMIOSFE)



**Bristol City Council**  
**Bristol Parks**  
**Neighbourhoods**


**Byelaw Schedule Maps**

**Legend**

 Byelaw Schedule - Site

The provision of information by Bristol City Council does not imply a right to reproduce or commercially exploit such information without the Council's express prior written permission. Reproduction or commercial exploitation of information provided by the Council without its express permission may be an infringement of copyright.

The council is unable to grant permission to reproduce or re-use any material that is the property of third parties. Permission to reproduce or re-use such material must be obtained from the copyright holders.

 © Crown Copyright and database right 2017. Ordnance Survey 100023406.

**PARKS & GREEN SPACE SERVICE**

Scale : @A4 1:5,180  
Date: 27/02/2017

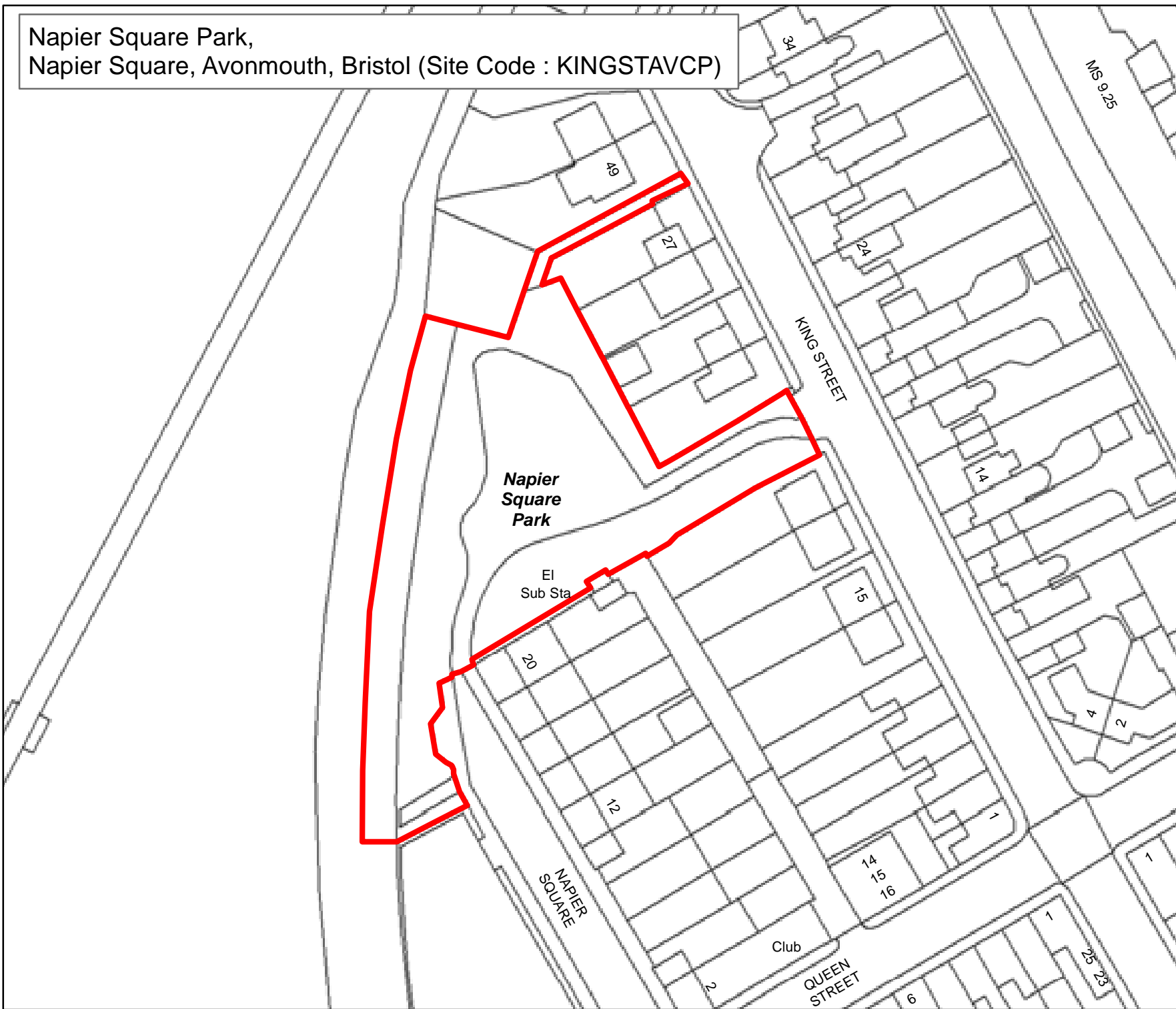


**NEIGHBOURHOODS DIRECTORATE**

Bristol Parks Service PO Box 3176 Bristol BS3 9FS  
St AnnesHouse Phone: 0117 922 3719  
Bristol City Council bristolparks@bristol.gov.uk  
www.bristol.gov.uk/parks




Napier Square Park,  
Napier Square, Avonmouth, Bristol (Site Code : KINGSTAVCP)



**Bristol City Council**  
**Bristol Parks**  
**Neighbourhoods**

**Byelaw Schedule Maps**

**Legend**

 Byelaw Schedule - Site

The provision of information by Bristol City Council does not imply a right to reproduce or commercially exploit such information without the Council's express prior written permission. Reproduction or commercial exploitation of information provided by the Council without its express permission may be an infringement of copyright.

The council is unable to grant permission to reproduce or re-use any material that is the property of third parties. Permission to reproduce or re-use such material must be obtained from the copyright holders.



© Crown Copyright and  
database right 2017.  
Ordnance Survey 100023406.

**PARKS & GREEN SPACE SERVICE**

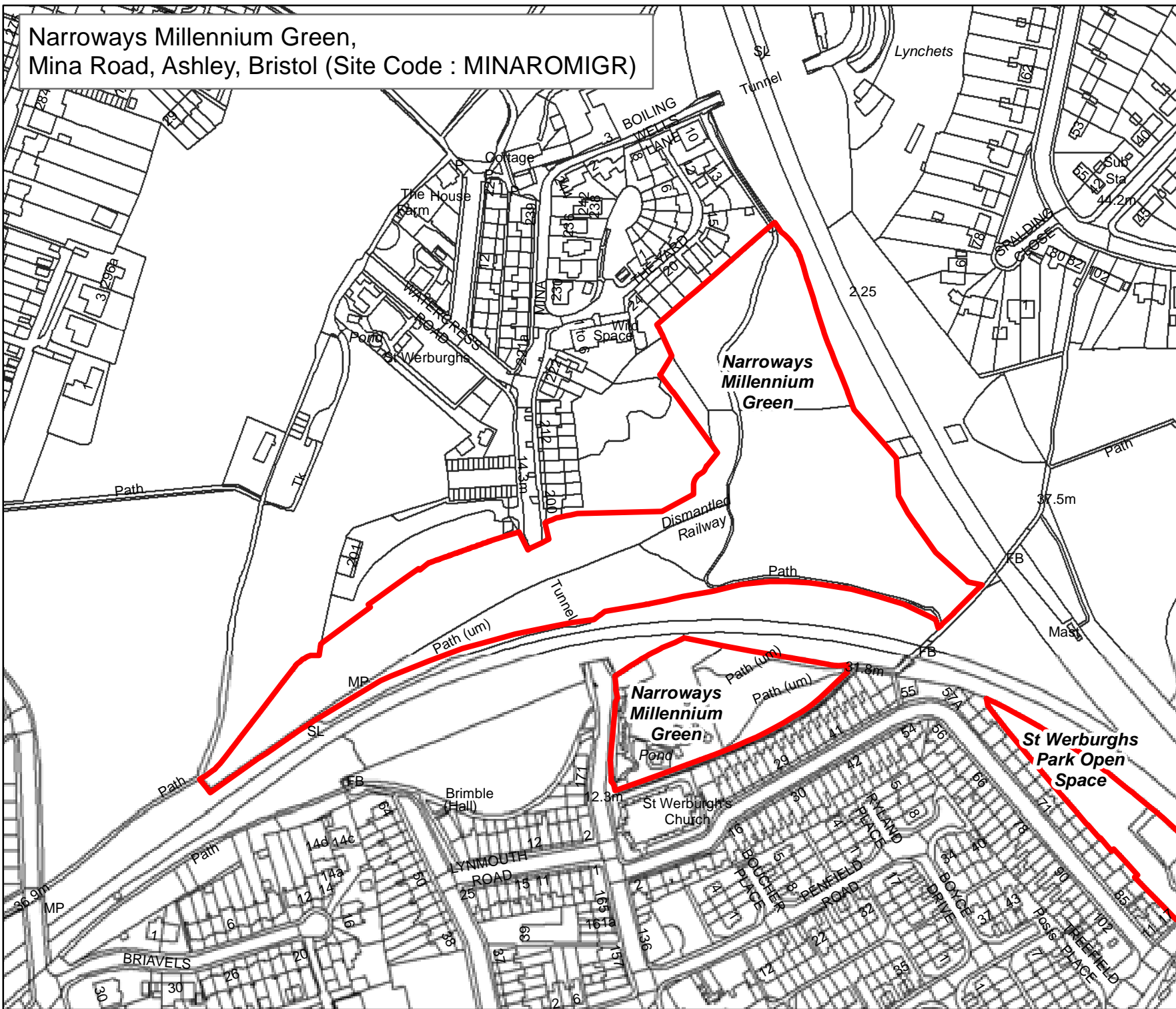
Scale : @A4 1:790  
Date: 27/02/2017



NEIGHBOURHOODS  
DIRECTORATE

Bristol Parks Service St AnnesHouse  
PO Box 3176 Phone: 0117 922 3719  
Bristol City Council bristolparks@bristol.gov.uk  
Bristol BS3 9FS www.bristol.gov.uk/parks

Narrowways Millennium Green,  
Mina Road, Ashley, Bristol (Site Code : MINAROMIGR)



**Bristol City Council**  
**Bristol Parks**  
**Neighbourhoods**


**Byelaw Schedule Maps**

**Legend**

 Byelaw Schedule - Site

The provision of information by Bristol City Council does not imply a right to reproduce or commercially exploit such information without the Council's express prior written permission. Reproduction or commercial exploitation of information provided by the Council without its express permission may be an infringement of copyright.

The council is unable to grant permission to reproduce or re-use any material that is the property of third parties. Permission to reproduce or re-use such material must be obtained from the copyright holders.

 © Crown Copyright and database right 2017.  
Ordnance Survey 100023406.

**PARKS & GREEN SPACE SERVICE**

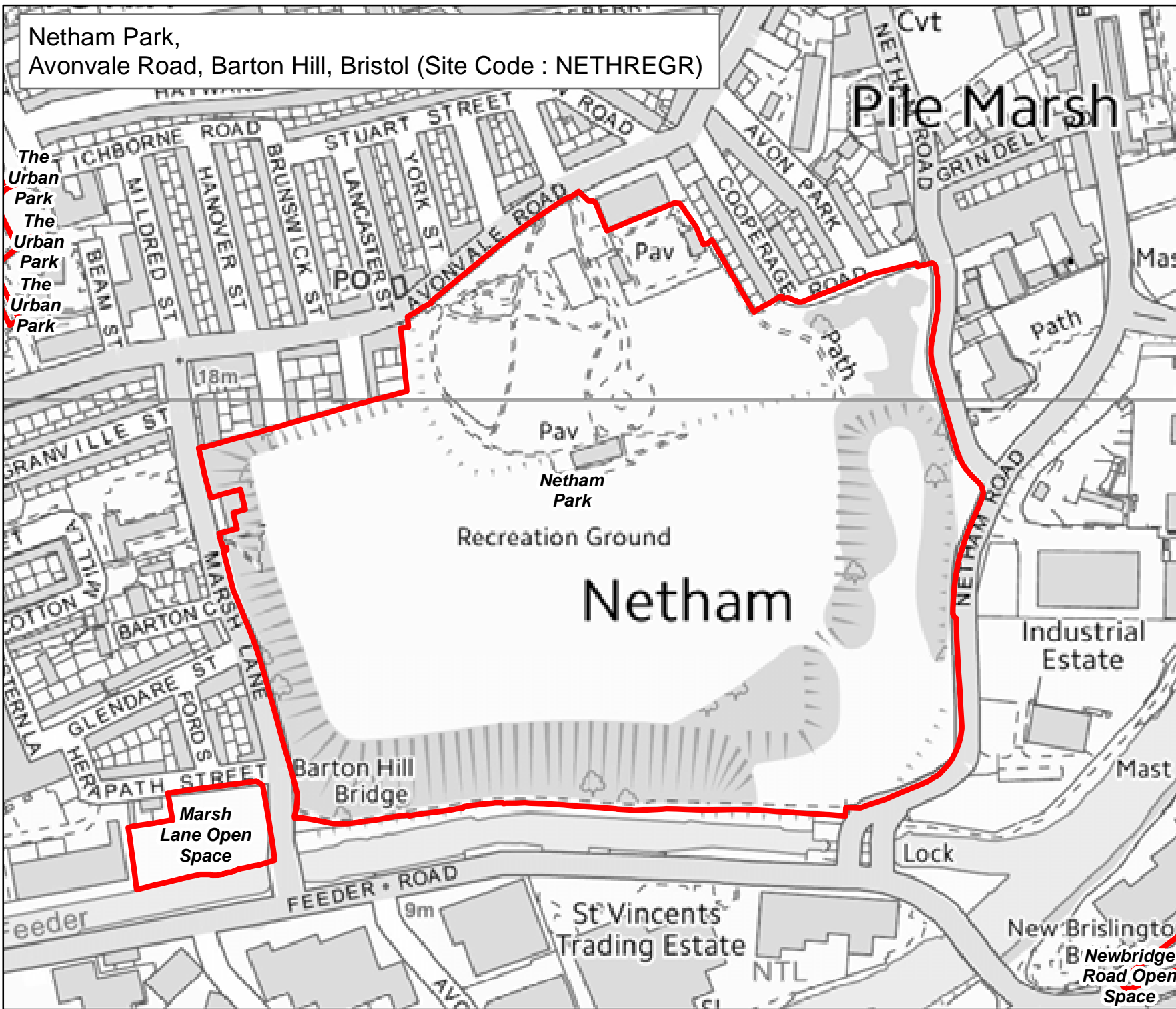
Scale : @A4 1:2,480  
Date: 27/02/2017



NEIGHBOURHOODS  
DIRECTORATE

Bristol Parks Service PO Box 3176 Bristol BS3 9FS  
St AnnesHouse Phone: 0117 922 3719  
Bristol City Council bristolparks@bristol.gov.uk  
www.bristol.gov.uk/parks

Netham Park,  
Avonvale Road, Barton Hill, Bristol (Site Code : NETHREGR)



The Urban Park  
The Urban Park  
The Urban Park

**Bristol City Council**  
**Bristol Parks**  
**Neighbourhoods**


**Byelaw Schedule Maps**

**Legend**

 Byelaw Schedule - Site

The provision of information by Bristol City Council does not imply a right to reproduce or commercially exploit such information without the Council's express prior written permission. Reproduction or commercial exploitation of information provided by the Council without its express permission may be an infringement of copyright.

The council is unable to grant permission to reproduce or re-use any material that is the property of third parties. Permission to reproduce or re-use such material must be obtained from the copyright holders.

 © Crown Copyright and database right 2017. Ordnance Survey 100023406.

**PARKS & GREEN SPACE SERVICE**

Scale : @A4 1:3,320  
Date: 27/02/2017

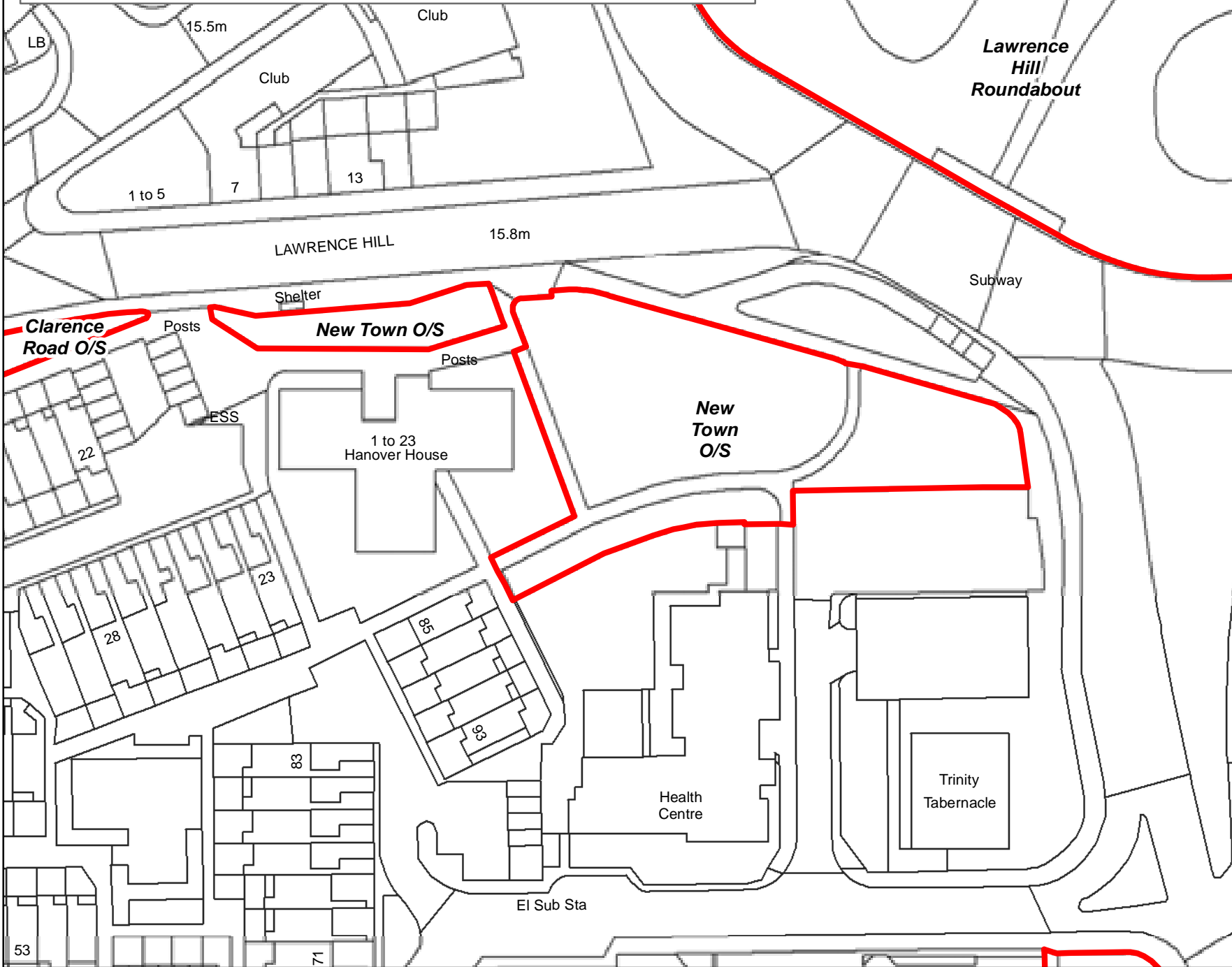


NEIGHBOURHOODS  
DIRECTORATE

Bristol Parks Service PO Box 3176 Bristol BS3 9FS  
St AnnesHouse Phone: 0117 922 3719  
bristolparks@bristol.gov.uk  
www.bristol.gov.uk/parks




New Town O/S,  
Hassell Drive, Lawrence Hill, Bristol (Site Code : NEWTOOS)



**Bristol City Council**  
**Bristol Parks**  
**Neighbourhoods**

**Byelaw Schedule Maps**

**Legend**

 Byelaw Schedule - Site

The provision of information by Bristol City Council does not imply a right to reproduce or commercially exploit such information without the Council's express prior written permission. Reproduction or commercial exploitation of information provided by the Council without its express permission may be an infringement of copyright.

The council is unable to grant permission to reproduce or re-use any material that is the property of third parties. Permission to reproduce or re-use such material must be obtained from the copyright holders.



© Crown Copyright and  
database right 2017.  
Ordnance Survey 100023406.

**PARKS & GREEN SPACE SERVICE**

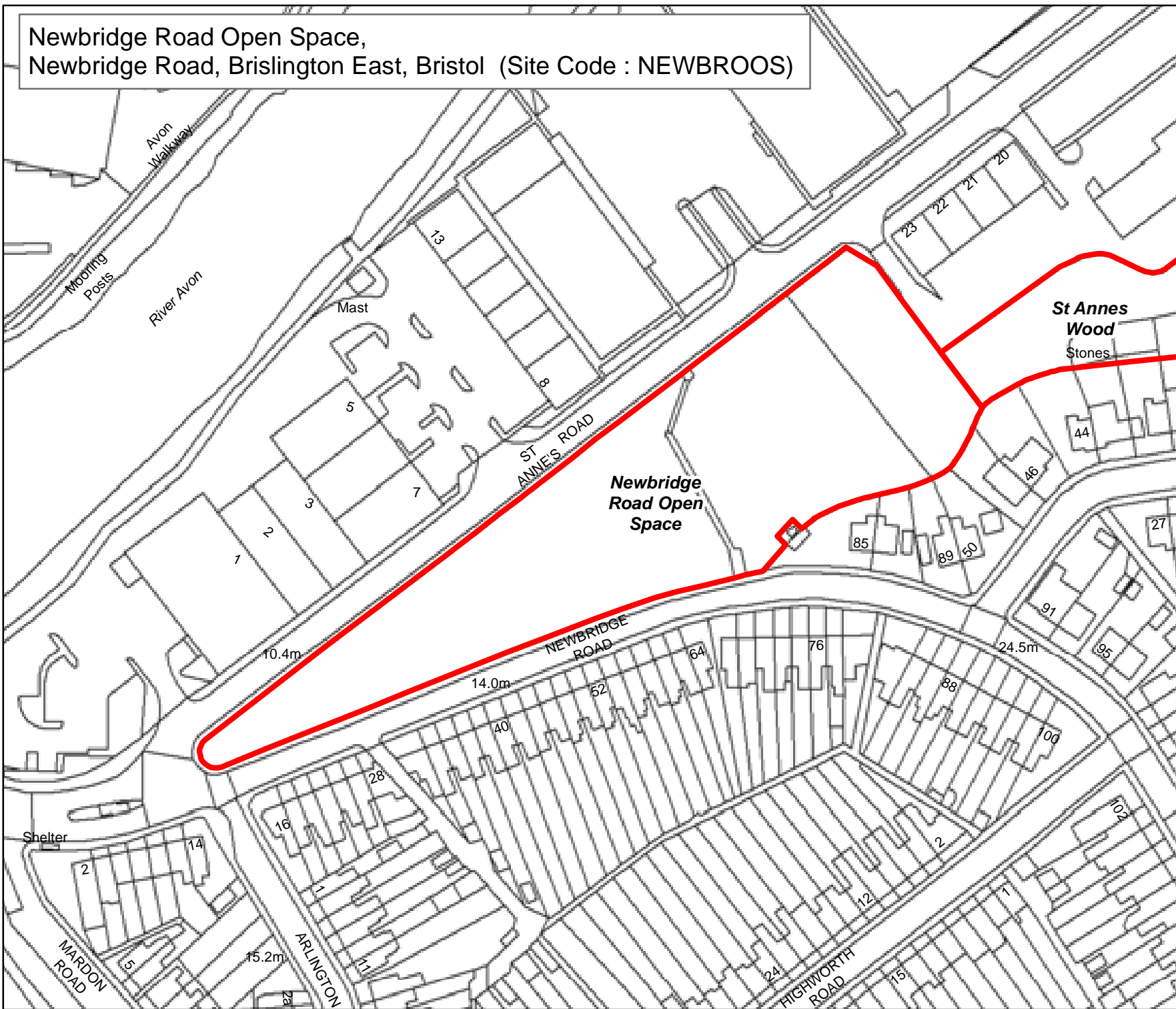
Scale : @A4 1:820  
Date: 27/02/2017



NEIGHBOURHOODS  
DIRECTORATE

Bristol Parks Service PO Box 3176  
Bristol City Council Bristol BS3 9FS  
St AnnesHouse Phone: 0117 922 3719  
bristolparks@bristol.gov.uk  
www.bristol.gov.uk/parks


Newbridge Road Open Space,  
Newbridge Road, Brislington East, Bristol (Site Code : NEWBROOS)



**Bristol City Council**  
**Bristol Parks**  
**Neighbourhoods**


**Byelaw Schedule Maps**

**Legend**

 Byelaw Schedule - Site

The provision of information by Bristol City Council does not imply a right to reproduce or commercially exploit such information without the Council's express prior written permission. Reproduction or commercial exploitation of information provided by the Council without its express permission may be an infringement of copyright.

The council is unable to grant permission to reproduce or re-use any material that is the property of third parties. Permission to reproduce or re-use such material must be obtained from the copyright holders.

 © Crown Copyright and database right 2017.  
Ordnance Survey 100023406.

**PARKS & GREEN SPACE SERVICE**

Scale : @A4 1:1,330  
Date: 27/02/2017



**NEIGHBOURHOODS**  
**DIRECTORATE**

Bristol Parks Service PO Box 3176 Bristol City Council Bristol BS3 9FS  
St AnnesHouse Phone: 0117 922 3719 bristolparks@bristol.gov.uk www.bristol.gov.uk/parks

Newquay Road Childrens Play Ground,  
Newquay Road, Knowle, Bristol (Site Code : NEWQROCP)




**Newquay Road  
Childrens  
Play Ground**

Mast (Telecommunication)

**Bristol City Council  
Bristol Parks  
Neighbourhoods**

**Byelaw Schedule Maps**

**Legend**

 Byelaw Schedule - Site

The provision of information by Bristol City Council does not imply a right to reproduce or commercially exploit such information without the Council's express prior written permission. Reproduction or commercial exploitation of information provided by the Council without its express permission may be an infringement of copyright.

The council is unable to grant permission to reproduce or re-use any material that is the property of third parties. Permission to reproduce or re-use such material must be obtained from the copyright holders.



© Crown Copyright and  
database right 2017.  
Ordnance Survey 100023406.

**PARKS & GREEN SPACE SERVICE**

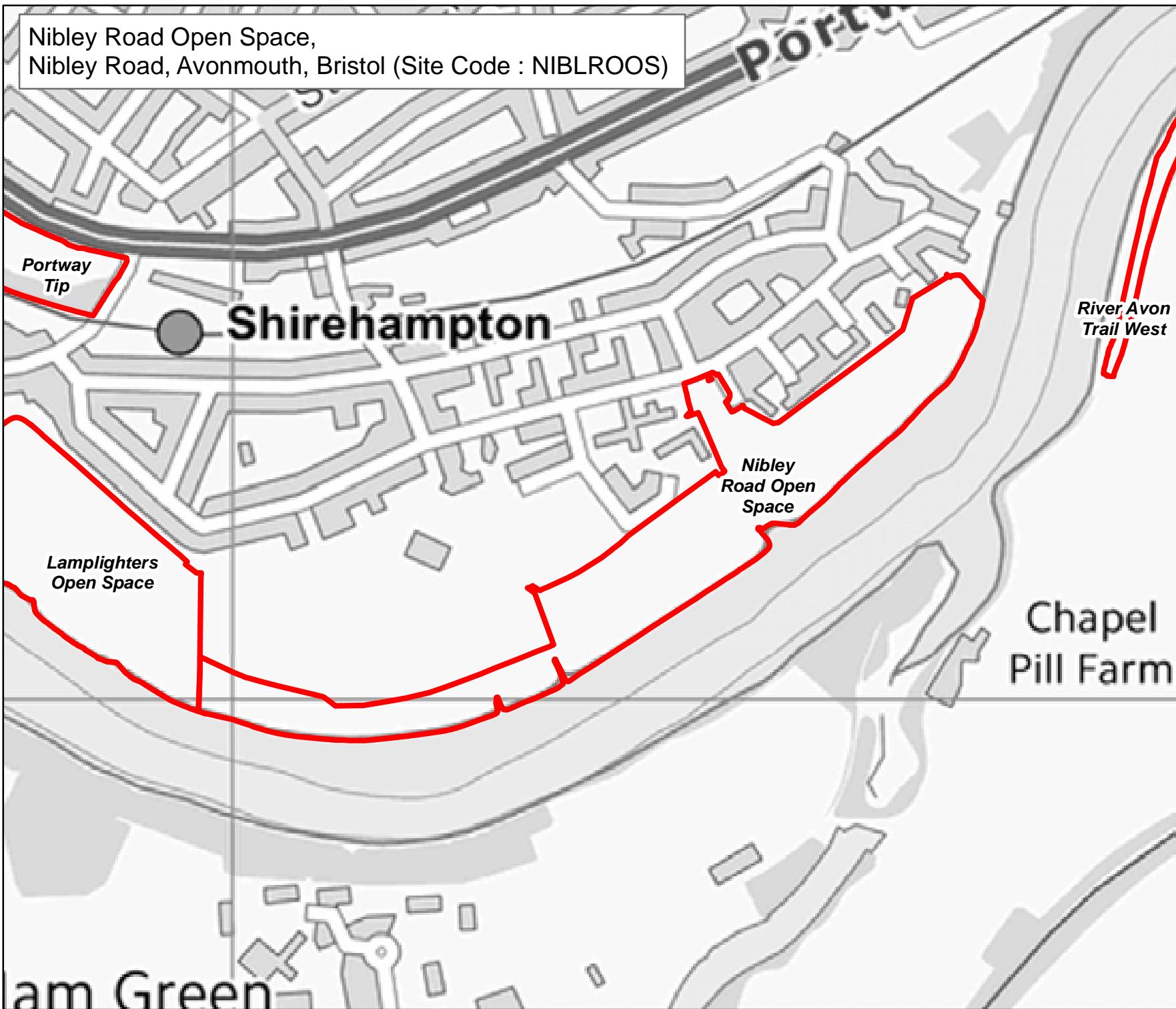
Scale : @A4 1:350  
Date: 27/02/2017



NEIGHBOURHOODS  
DIRECTORATE

Bristol Parks Service St AnnesHouse  
PO Box 3176 Phone: 0117 922 3719  
Bristol City Council bristolparks@bristol.gov.uk  
Bristol BS3 9FS www.bristol.gov.uk/parks

Nibley Road Open Space,  
Nibley Road, Avonmouth, Bristol (Site Code : NIBLROOS)



**Bristol City Council**  
**Bristol Parks**  
**Neighbourhoods**


**Byelaw Schedule Maps**

**Legend**

 Byelaw Schedule - Site

The provision of information by Bristol City Council does not imply a right to reproduce or commercially exploit such information without the Council's express prior written permission. Reproduction or commercial exploitation of information provided by the Council without its express permission may be an infringement of copyright.

The council is unable to grant permission to reproduce or re-use any material that is the property of third parties. Permission to reproduce or re-use such material must be obtained from the copyright holders.

 © Crown Copyright and database right 2017. Ordnance Survey 100023406.

**PARKS & GREEN SPACE SERVICE**

Scale : @A4 1:5,030  
Date: 27/02/2017



NEIGHBOURHOODS  
DIRECTORATE

Bristol Parks Service PO Box 3176 Bristol City Council Bristol BS3 9FS  
St AnnesHouse Phone: 0117 922 3719  
bristolparks@bristol.gov.uk  
www.bristol.gov.uk/parks

Nightingale Valley,  
Wick Road, Brislington East, Bristol (Site Code : NIGHVA)



**Bristol City Council**  
**Bristol Parks**  
**Neighbourhoods**

**Byelaw Schedule Maps**

**Legend**

 Byelaw Schedule - Site

The provision of information by Bristol City Council does not imply a right to reproduce or commercially exploit such information without the Council's express prior written permission. Reproduction or commercial exploitation of information provided by the Council without its express permission may be an infringement of copyright.

The council is unable to grant permission to reproduce or re-use any material that is the property of third parties. Permission to reproduce or re-use such material must be obtained from the copyright holders.



© Crown Copyright and  
database right 2017.  
Ordnance Survey 100023406.

**PARKS & GREEN SPACE SERVICE**

Scale : @A4 1:5,890  
Date: 27/02/2017



NEIGHBOURHOODS  
DIRECTORATE

Bristol Parks Service St AnnesHouse  
PO Box 3176 Phone: 0117 922 3719  
Bristol City Council bristolparks@bristol.gov.uk  
Bristol BS3 9FS www.bristol.gov.uk/parks




North Street Green,  
North Street, Bedminster (Site Code : NURSPA)



**Bristol City Council**  
**Bristol Parks**  
**Neighbourhoods**

**Byelaw Schedule Maps**

**Legend**

 Byelaw Schedule - Site

The provision of information by Bristol City Council does not imply a right to reproduce or commercially exploit such information without the Council's express prior written permission. Reproduction or commercial exploitation of information provided by the Council without its express permission may be an infringement of copyright.

The council is unable to grant permission to reproduce or re-use any material that is the property of third parties. Permission to reproduce or re-use such material must be obtained from the copyright holders.



© Crown Copyright and  
database right 2017.  
Ordnance Survey 100023406.

**PARKS & GREEN SPACE SERVICE**

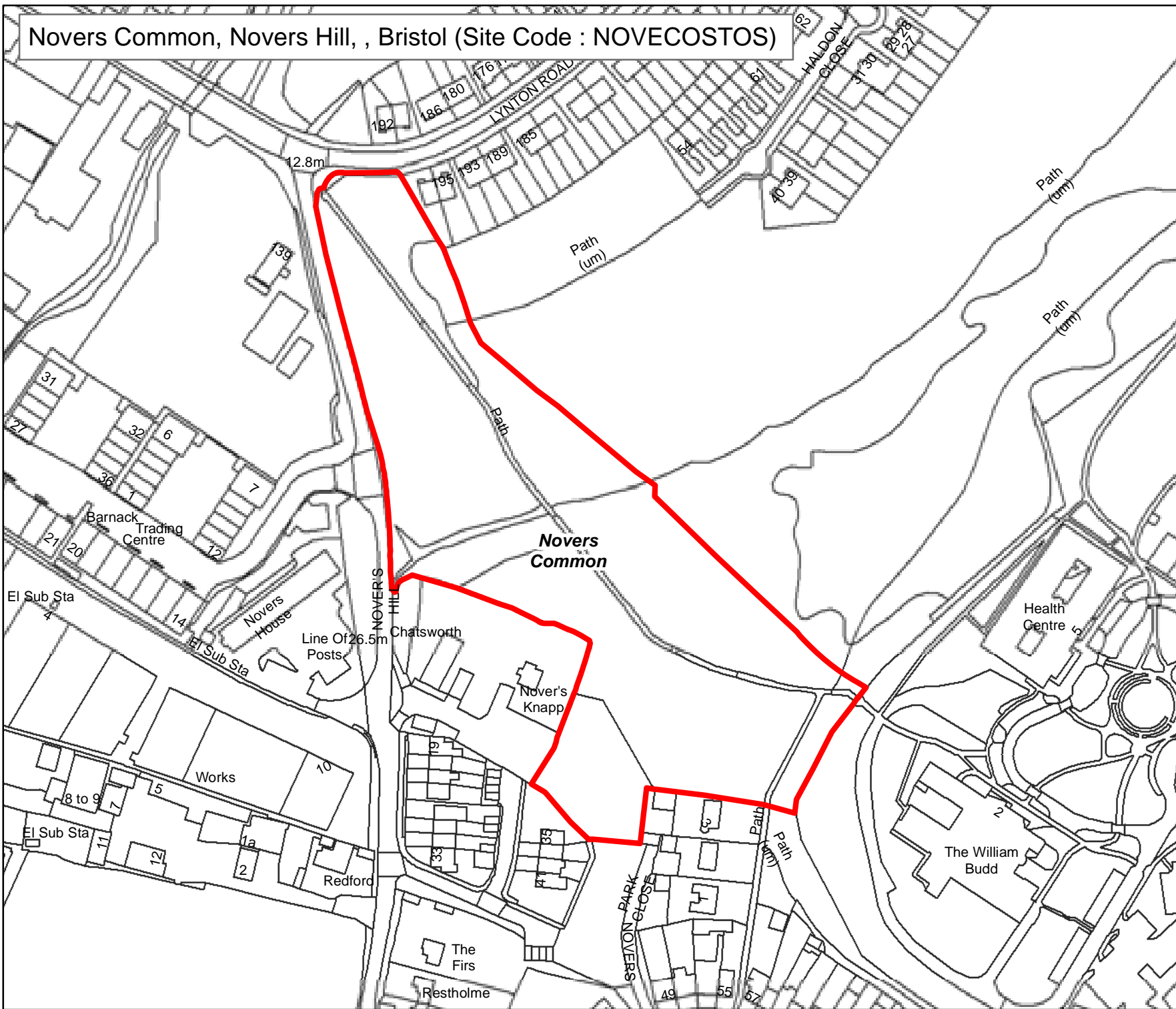
Scale : @A4 1:290  
Date: 27/02/2017



NEIGHBOURHOODS  
DIRECTORATE

Bristol Parks Service St AnnesHouse  
PO Box 3176 Phone: 0117 922 3719  
Bristol City Council bristolparks@bristol.gov.uk  
Bristol BS3 9FS www.bristol.gov.uk/parks


Novers Common, Novers Hill, , Bristol (Site Code : NOVECOSTOS)



**Bristol City Council**  
**Bristol Parks**  
**Neighbourhoods**

**Byelaw Schedule Maps**

**Legend**

 Byelaw Schedule - Site

The provision of information by Bristol City Council does not imply a right to reproduce or commercially exploit such information without the Council's express prior written permission. Reproduction or commercial exploitation of information provided by the Council without its express permission may be an infringement of copyright.

The council is unable to grant permission to reproduce or re-use any material that is the property of third parties. Permission to reproduce or re-use such material must be obtained from the copyright holders.



© Crown Copyright and database right 2017.  
 Ordnance Survey 100023406.

**PARKS & GREEN SPACE SERVICE**

Scale : @A4 1:1,830  
 Date: 27/02/2017



**NEIGHBOURHOODS DIRECTORATE**

Bristol Parks Service PO Box 3176 Bristol BS3 9FS  
 St AnnesHouse Phone: 0117 922 3719  
 Bristol City Council bristolparks@bristol.gov.uk  
 www.bristol.gov.uk/parks

Novers Park Road Childrens Play Ground,  
Novers Park Drive, Filwood, Bristol (Site Code : NOVEPAROCP)




**Novers Park  
Road Childrens  
Play Ground**

**Bristol City Council  
Bristol Parks  
Neighbourhoods**

**Byelaw Schedule Maps**

**Legend**

 Byelaw Schedule - Site

The provision of information by Bristol City Council does not imply a right to reproduce or commercially exploit such information without the Council's express prior written permission. Reproduction or commercial exploitation of information provided by the Council without its express permission may be an infringement of copyright.

The council is unable to grant permission to reproduce or re-use any material that is the property of third parties. Permission to reproduce or re-use such material must be obtained from the copyright holders.



© Crown Copyright and  
database right 2017.  
Ordnance Survey 100023406.

**PARKS & GREEN SPACE SERVICE**

Scale : @A4 1:410  
Date: 27/02/2017



NEIGHBOURHOODS  
DIRECTORATE

Bristol Parks Service PO Box 3176  
Bristol City Council Bristol BS3 9FS  
St AnnesHouse Phone: 0117 922 3719  
bristolparks@bristol.gov.uk  
www.bristol.gov.uk/parks

Nursery End Estate,  
Longwood, Brislington East, Bristol (Site Code : NURSENES)


*Broomhill Road  
Amenity Area*

*Nursery  
End Estate*

**Bristol City Council  
Bristol Parks  
Neighbourhoods**

**Byelaw Schedule Maps**

**Legend**

 Byelaw Schedule - Site

The provision of information by Bristol City Council does not imply a right to reproduce or commercially exploit such information without the Council's express prior written permission. Reproduction or commercial exploitation of information provided by the Council without its express permission may be an infringement of copyright.

The council is unable to grant permission to reproduce or re-use any material that is the property of third parties. Permission to reproduce or re-use such material must be obtained from the copyright holders.



© Crown Copyright and  
database right 2017.  
Ordnance Survey 100023406.

**PARKS & GREEN SPACE SERVICE**

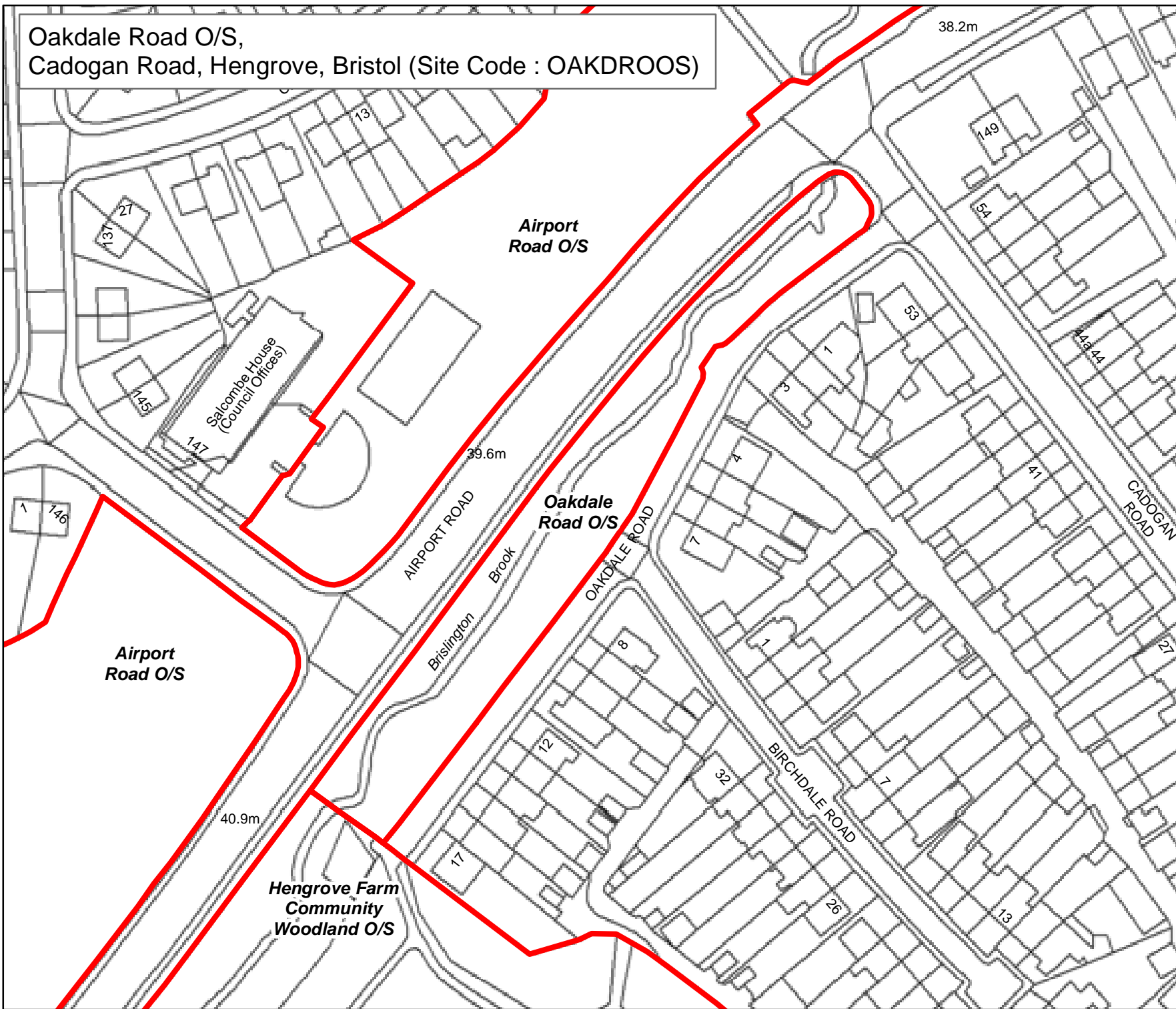
Scale : @A4 1:530  
Date: 27/02/2017



NEIGHBOURHOODS  
DIRECTORATE

Bristol Parks Service St AnnesHouse  
PO Box 3176 Phone: 0117 922 3719  
Bristol City Council bristolparks@bristol.gov.uk  
Bristol BS3 9FS www.bristol.gov.uk/parks

Oakdale Road O/S,  
Cadogan Road, Hengrove, Bristol (Site Code : OAKDROOS)



**Bristol City Council**  
**Bristol Parks**  
**Neighbourhoods**


**Byelaw Schedule Maps**

**Legend**

 Byelaw Schedule - Site

The provision of information by Bristol City Council does not imply a right to reproduce or commercially exploit such information without the Council's express prior written permission. Reproduction or commercial exploitation of information provided by the Council without its express permission may be an infringement of copyright.

The council is unable to grant permission to reproduce or re-use any material that is the property of third parties. Permission to reproduce or re-use such material must be obtained from the copyright holders.

 © Crown Copyright and database right 2017. Ordnance Survey 100023406.

**PARKS & GREEN SPACE SERVICE**

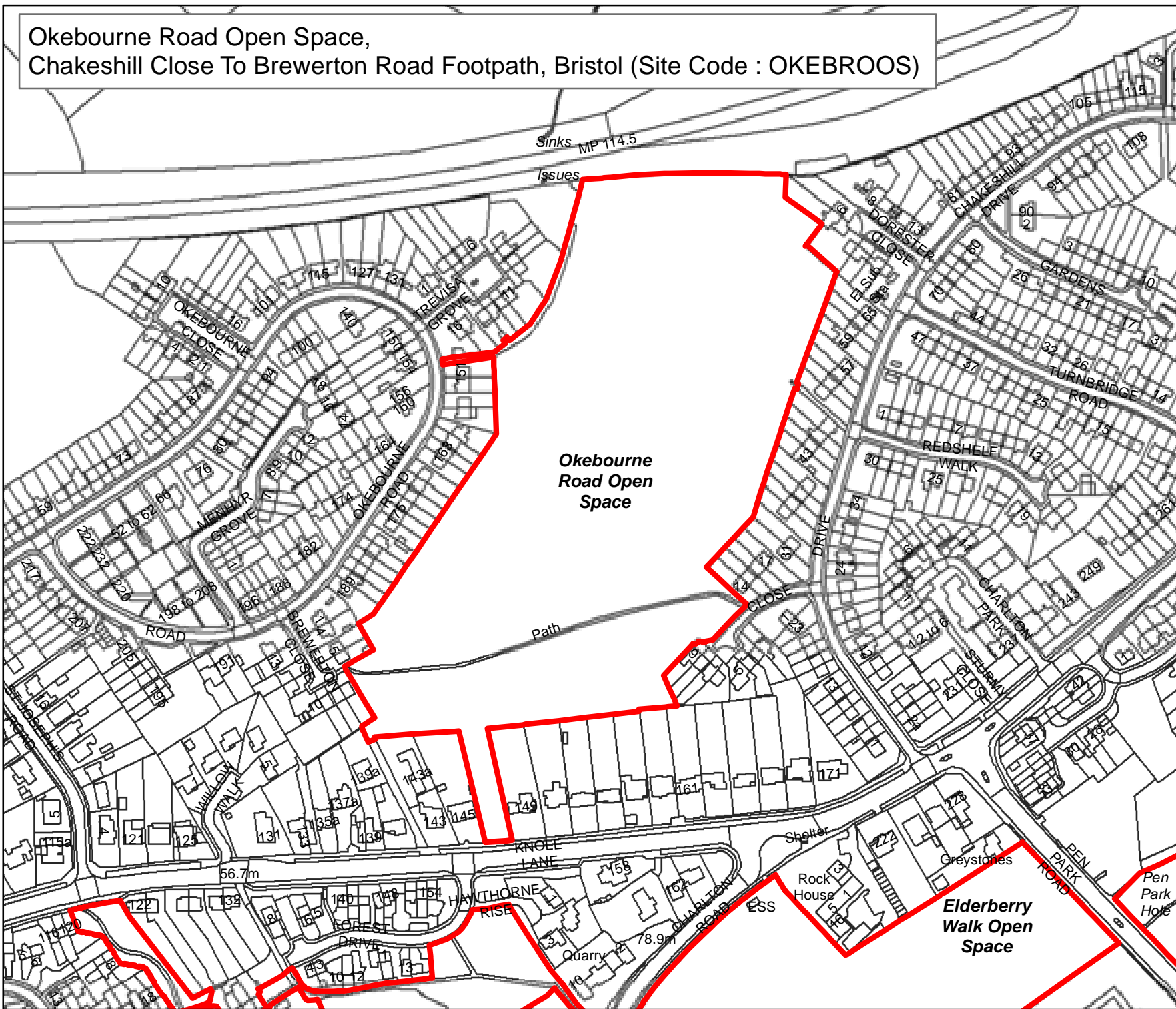
Scale : @A4 1:1,080  
Date: 27/02/2017



NEIGHBOURHOODS  
DIRECTORATE

Bristol Parks Service PO Box 3176 Bristol BS3 9FS  
St AnnesHouse Phone: 0117 922 3719  
Bristol City Council bristolparks@bristol.gov.uk  
www.bristol.gov.uk/parks

Okebourne Road Open Space,  
Chakeshill Close To Brewerton Road Footpath, Bristol (Site Code : OKEBROOS)



**Bristol City Council**  
**Bristol Parks**  
**Neighbourhoods**


**Byelaw Schedule Maps**

**Legend**

 Byelaw Schedule - Site

The provision of information by Bristol City Council does not imply a right to reproduce or commercially exploit such information without the Council's express prior written permission. Reproduction or commercial exploitation of information provided by the Council without its express permission may be an infringement of copyright.

The council is unable to grant permission to reproduce or re-use any material that is the property of third parties. Permission to reproduce or re-use such material must be obtained from the copyright holders.

 © Crown Copyright and database right 2017.  
Ordnance Survey 100023406.

**PARKS & GREEN SPACE SERVICE**

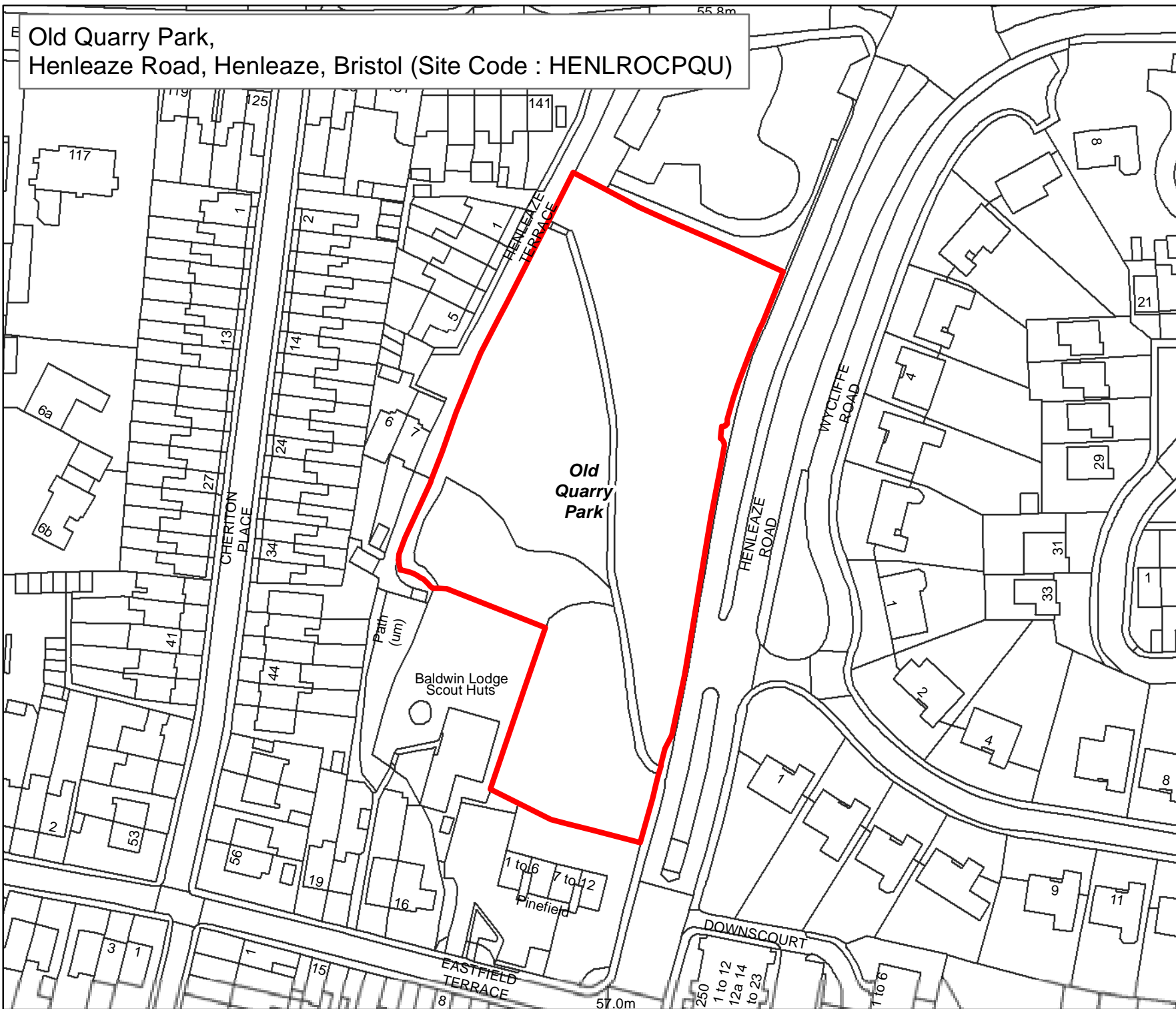
Scale : @A4 1:2,840  
Date: 27/02/2017



NEIGHBOURHOODS  
DIRECTORATE

Bristol Parks Service PO Box 3176 Bristol BS3 9FS  
St AnnesHouse Phone: 0117 922 3719  
bristolparks@bristol.gov.uk  
www.bristol.gov.uk/parks


Old Quarry Park,  
Henleaze Road, Henleaze, Bristol (Site Code : HENLROCPQU)



**Bristol City Council**  
**Bristol Parks**  
**Neighbourhoods**

**Byelaw Schedule Maps**

**Legend**

 Byelaw Schedule - Site

The provision of information by Bristol City Council does not imply a right to reproduce or commercially exploit such information without the Council's express prior written permission. Reproduction or commercial exploitation of information provided by the Council without its express permission may be an infringement of copyright.

The council is unable to grant permission to reproduce or re-use any material that is the property of third parties. Permission to reproduce or re-use such material must be obtained from the copyright holders.



© Crown Copyright and database right 2017.  
Ordnance Survey 100023406.

**PARKS & GREEN SPACE SERVICE**

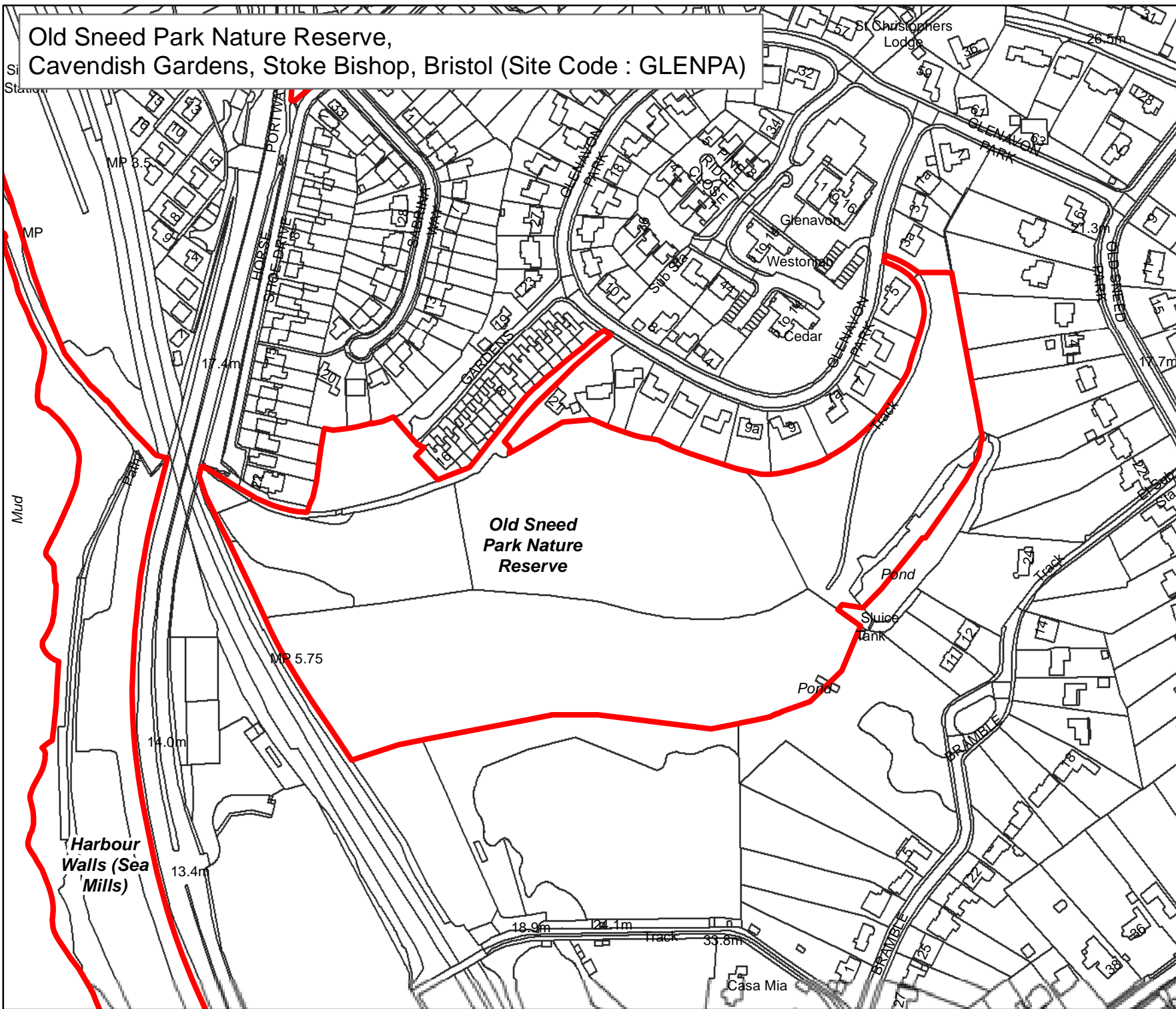
Scale : @A4 1:1,230  
Date: 27/02/2017



NEIGHBOURHOODS  
DIRECTORATE

Bristol Parks Service PO Box 3176 Bristol City Council Bristol BS3 9FS  
St AnnesHouse Phone: 0117 922 3719 bristolparks@bristol.gov.uk www.bristol.gov.uk/parks

Old Sneed Park Nature Reserve,  
Cavendish Gardens, Stoke Bishop, Bristol (Site Code : GLENPA)



**Bristol City Council**  
**Bristol Parks**  
**Neighbourhoods**

**Byelaw Schedule Maps**

**Legend**

 Byelaw Schedule - Site

The provision of information by Bristol City Council does not imply a right to reproduce or commercially exploit such information without the Council's express prior written permission. Reproduction or commercial exploitation of information provided by the Council without its express permission may be an infringement of copyright.

The council is unable to grant permission to reproduce or re-use any material that is the property of third parties. Permission to reproduce or re-use such material must be obtained from the copyright holders.



© Crown Copyright and  
database right 2017.  
Ordnance Survey 100023406.

**PARKS & GREEN SPACE SERVICE**

Scale : @A4 1:2,940  
Date: 27/02/2017

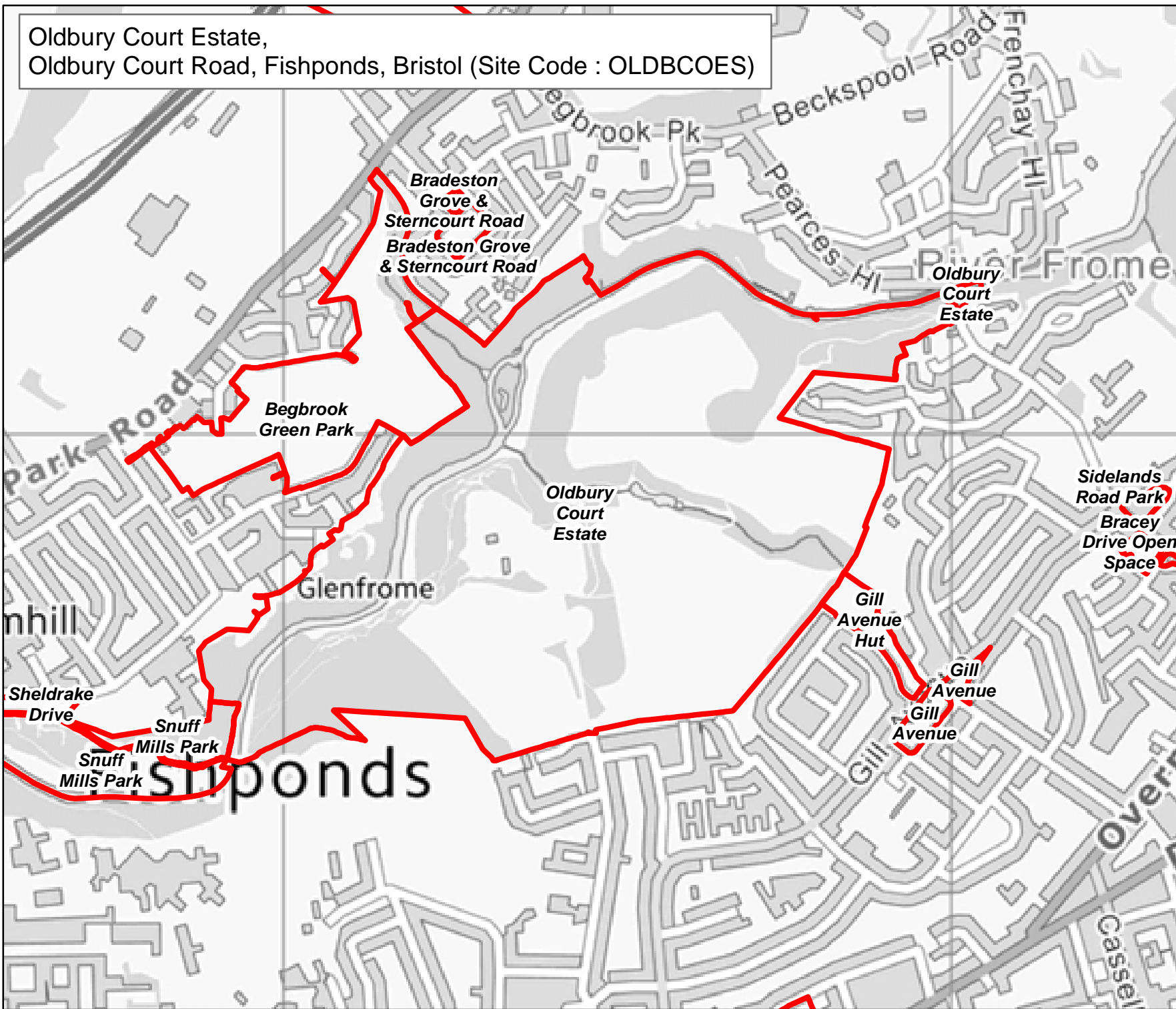


NEIGHBOURHOODS  
DIRECTORATE

Bristol Parks Service St AnnesHouse  
PO Box 3176 Phone: 0117 922 3719  
Bristol City Council bristolparks@bristol.gov.uk  
Bristol BS3 9FS www.bristol.gov.uk/parks



Oldbury Court Estate,  
Oldbury Court Road, Fishponds, Bristol (Site Code : OLDBCOES)



**Bristol City Council**  
**Bristol Parks**  
**Neighbourhoods**


**Byelaw Schedule Maps**

**Legend**

 Byelaw Schedule - Site

The provision of information by Bristol City Council does not imply a right to reproduce or commercially exploit such information without the Council's express prior written permission. Reproduction or commercial exploitation of information provided by the Council without its express permission may be an infringement of copyright.

The council is unable to grant permission to reproduce or re-use any material that is the property of third parties. Permission to reproduce or re-use such material must be obtained from the copyright holders.

 © Crown Copyright and database right 2017. Ordnance Survey 100023406.

**PARKS & GREEN SPACE SERVICE**

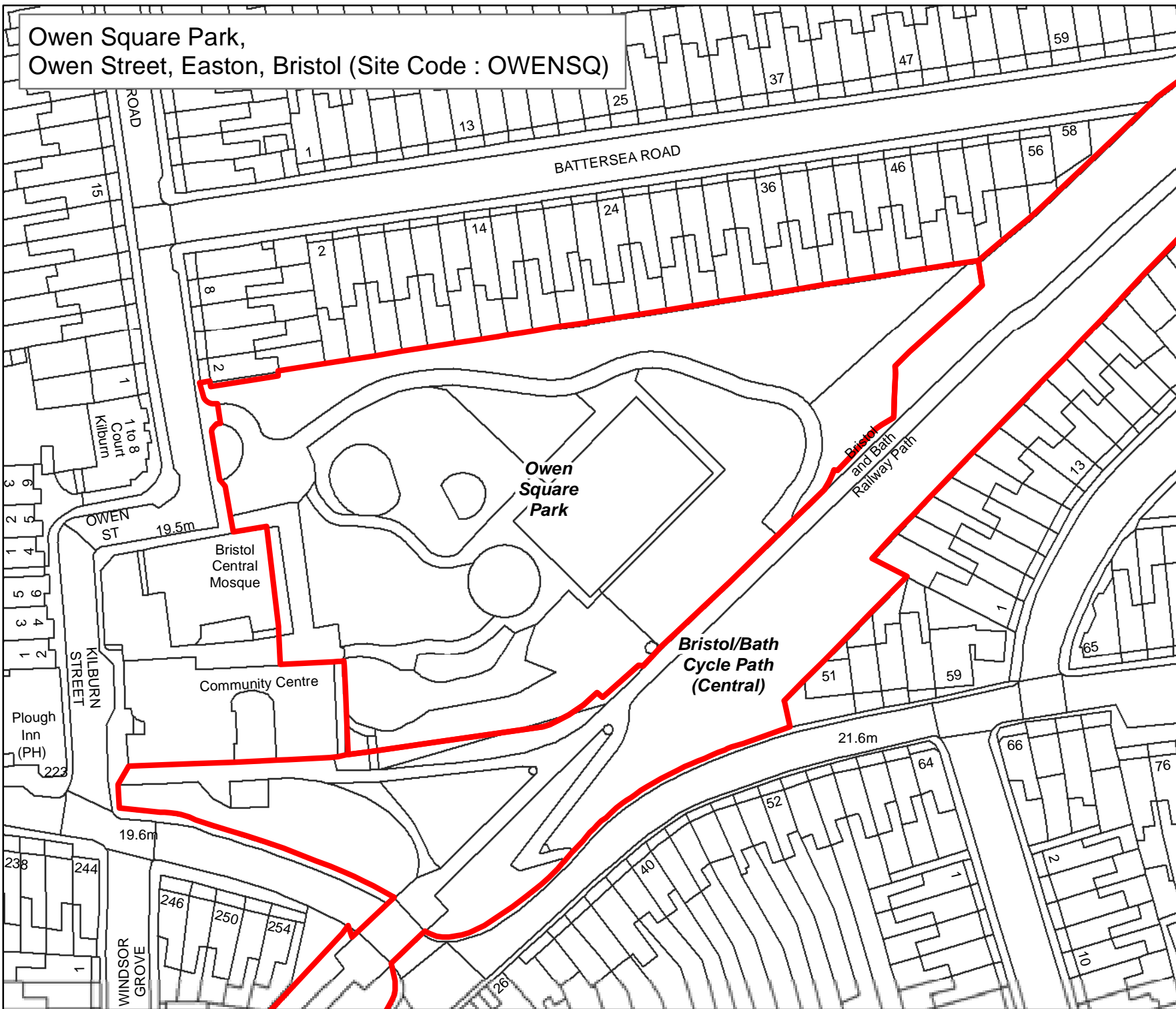
Scale : @A4 1:7,560  
Date: 27/02/2017



NEIGHBOURHOODS  
DIRECTORATE

Bristol Parks Service St AnnesHouse  
PO Box 3176 Phone: 0117 922 3719  
Bristol City Council bristolparks@bristol.gov.uk  
Bristol BS3 9FS www.bristol.gov.uk/parks

Owen Square Park,  
Owen Street, Easton, Bristol (Site Code : OWENSQ)



**Bristol City Council**  
**Bristol Parks**  
**Neighbourhoods**

**Byelaw Schedule Maps**

**Legend**

 Byelaw Schedule - Site

The provision of information by Bristol City Council does not imply a right to reproduce or commercially exploit such information without the Council's express prior written permission. Reproduction or commercial exploitation of information provided by the Council without its express permission may be an infringement of copyright.

The council is unable to grant permission to reproduce or re-use any material that is the property of third parties. Permission to reproduce or re-use such material must be obtained from the copyright holders.



© Crown Copyright and  
database right 2017.  
Ordnance Survey 100023406.

**PARKS & GREEN SPACE SERVICE**

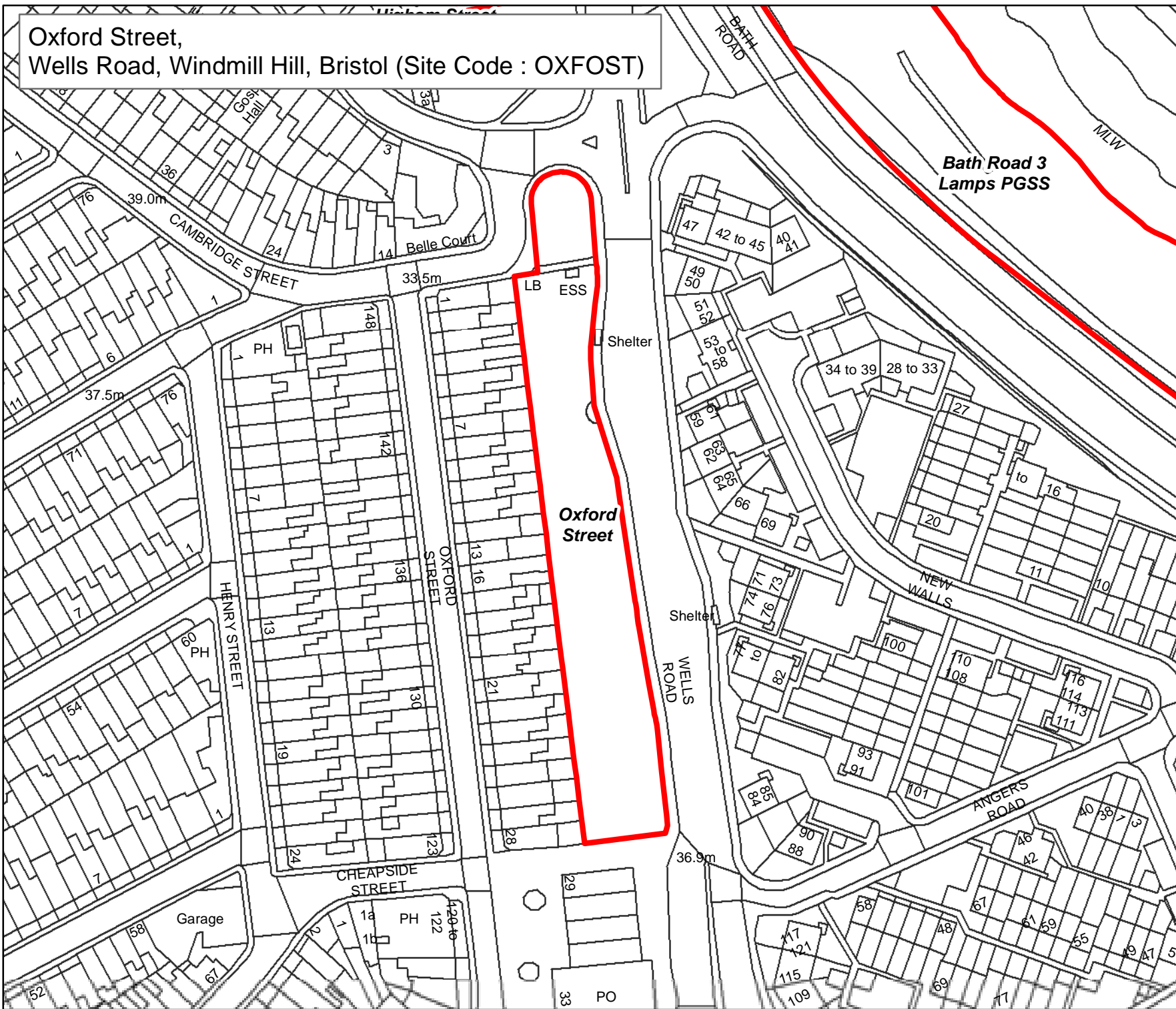
Scale : @A4 1:930  
Date: 27/02/2017



NEIGHBOURHOODS  
DIRECTORATE

Bristol Parks Service St AnnesHouse  
PO Box 3176 Phone: 0117 922 3719  
Bristol City Council bristolparks@bristol.gov.uk  
Bristol BS3 9FS www.bristol.gov.uk/parks

Oxford Street,  
Wells Road, Windmill Hill, Bristol (Site Code : OXFOST)



**Bristol City Council**  
**Bristol Parks**  
**Neighbourhoods**


**Byelaw Schedule Maps**

**Legend**

 Byelaw Schedule - Site

The provision of information by Bristol City Council does not imply a right to reproduce or commercially exploit such information without the Council's express prior written permission. Reproduction or commercial exploitation of information provided by the Council without its express permission may be an infringement of copyright.

The council is unable to grant permission to reproduce or re-use any material that is the property of third parties. Permission to reproduce or re-use such material must be obtained from the copyright holders.

 © Crown Copyright and database right 2017.  
Ordnance Survey 100023406.

**PARKS & GREEN SPACE SERVICE**

Scale : @A4 1:1,230  
Date: 27/02/2017



**NEIGHBOURHOODS**  
**DIRECTORATE**

Bristol Parks Service PO Box 3176 Bristol BS3 9FS  
St AnnesHouse Phone: 0117 922 3719  
bristolparks@bristol.gov.uk  
www.bristol.gov.uk/parks